

SOMERSET COUNTY COUNCIL
(B3190 WASHFORD CROSS TO FAIR CROSS) (WILLITON)
(TEMPORARY TRAFFIC RESTRICTIONS)
ORDER 2015

SOMERSET COUNTY COUNCIL in exercise of its powers under Section 14(1) of the Road Traffic Regulation Act 1984 as amended and after consultation with the Chief Officer of Police in accordance with Part III of Schedule 9 of the Act of 1984 HEREBY MAKES THE FOLLOWING ORDER:-

- 1 This Order shall come into operation on the 26th day of June 2015 and shall remain in force for eighteen months.
- 2 This Order is made to facilitate works in association with the construction of the new roundabout on or near the roads listed in the schedules below. The restrictions may not be effected for the whole period but it is anticipated that the roads will be restricted as and when traffic signs are in position and only for so long as is necessary to execute the works for a period not exceeding 18 months. The works are anticipated to last for 2 weekends and to be operative as follows:
 - I. from 1800 hours on Friday 3rd July until and 0600 hours on Monday 6th July;
 - II. from 1800 hours on Friday 10th July until and 0600 hours on Monday 13th July;
- 3 Save as provided in Article 4, the following temporary traffic restrictions are introduced:

PROHIBITION OF DRIVING on the B3190 Washford Cross to Fair Cross Road, in the Parish of Williton as detailed in the schedule below;
- 4 Nothing in Article 3 of this Order shall apply to:
 - (i) Anything done with the permission or at the direction of a police officer in uniform;
 - (ii) Police, Fire and Ambulance emergency service vehicles.
- 5 This Order shall be cited as THE COUNTY OF SOMERSET (B3190 WASHFORD CROSS TO FAIR CROSS (WILLITON) (TEMPORARY TRAFFIC RESTRICTIONS) ORDER 2015

DATED THIS 19TH DAY OF JUNE TWO THOUSAND AND FIFTEEN

THE COMMON SEAL of the)
COUNTY COUNCIL OF SOMERSET)
was hereunto affixed in the)
presence of:-)




Authorised Officer

Number in Register 26915

SCHEDULE

TEMPORARY PROHIBITION OF DRIVING B3190 WASHFORD CROSS TO FAIR CROSS

from 1800 hours on Friday 3rd July until and 0600 hours on Monday 6th July and from
1800 hours on Friday 10th July until and 0600 hours on Monday 13th July

from its junction with the A39 Minehead to Williton Road for a distance of approximately 115 metres in a south easterly direction.

ALTERNATIVE ROUTE

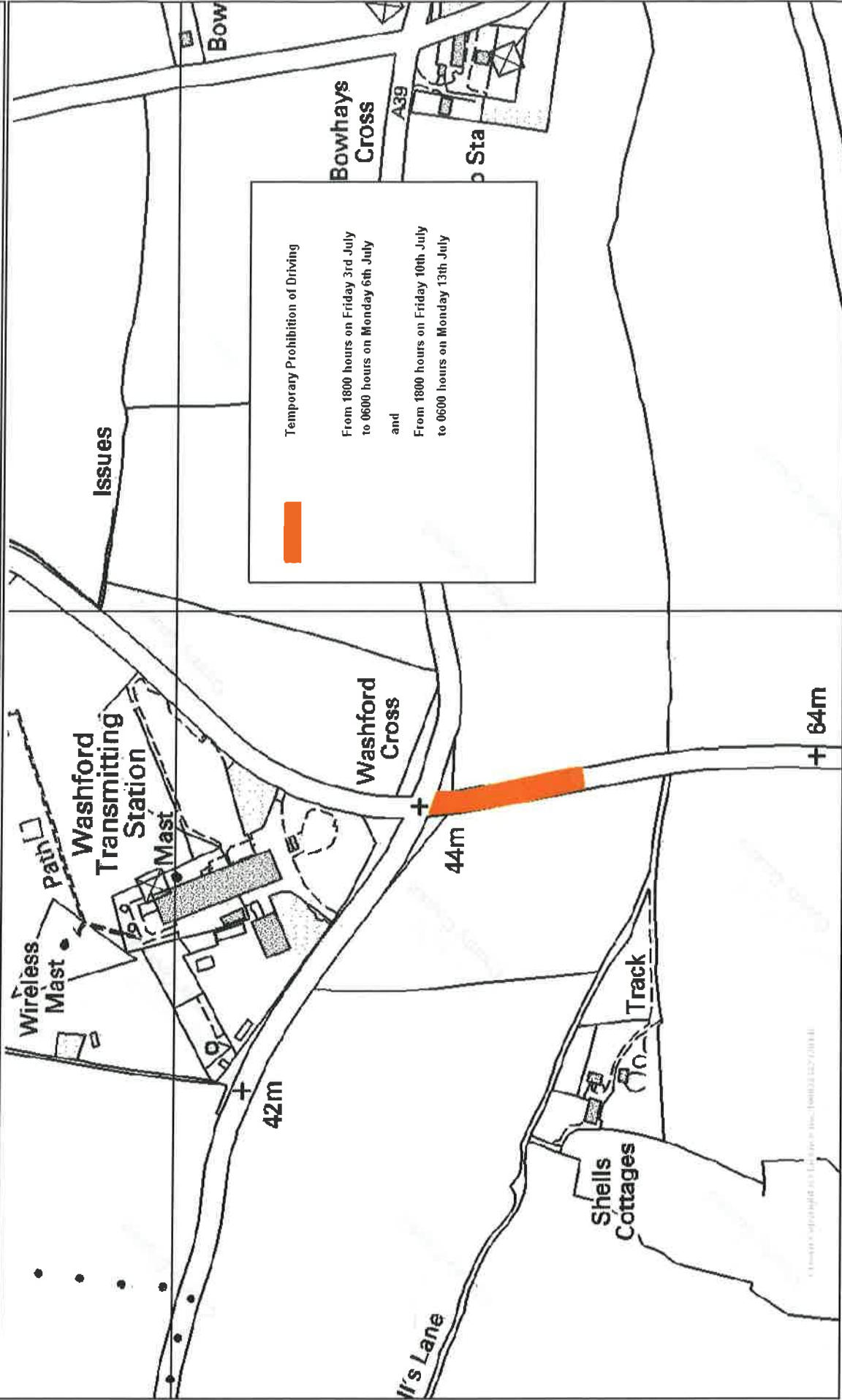
Vehicles UNDER 4.2 metres high :- south-bound traffic – A39 to Williton, A358 (sign-posted Taunton) for approximately 13 kilometres. B3224 (signposted Exford, Wheddon Cross and Raleigh's Cross). After approximately 9 kilometres approach Elworthy Crossroads and continue straight over (B3224) to Raleigh's Cross for approximately 5100 metres to the B3190. Vice-versa for north-bound traffic.

Vehicles OVER 4.2 metres high :- south-bound traffic – A39 to Williton, A39 (sign-posted Bridgwater) for approximately 29 kilometres. A38 (signposted Taunton), A3259 and A358 through Taunton (sign-posted Minehead), B3227 to Wiveliscombe, B3318 to Elworthy Crossroads. Turn left onto the B3224 sign-posted to Raleigh's Cross for approximately 5100 metres to the B3190. Vice-versa for north-bound traffic.

STATEMENT OF REASONS FOR PROPOSING TO MAKE THE ORDER

For avoiding danger to persons, or other traffic using the road, or any other road, or for preventing the likelihood of any such danger arising.

Plan to show Temporary Prohibition of Driving restrictions - Washford Cross



© Crown Copyright and Database Right (2014).
Ordnance Survey 100038382

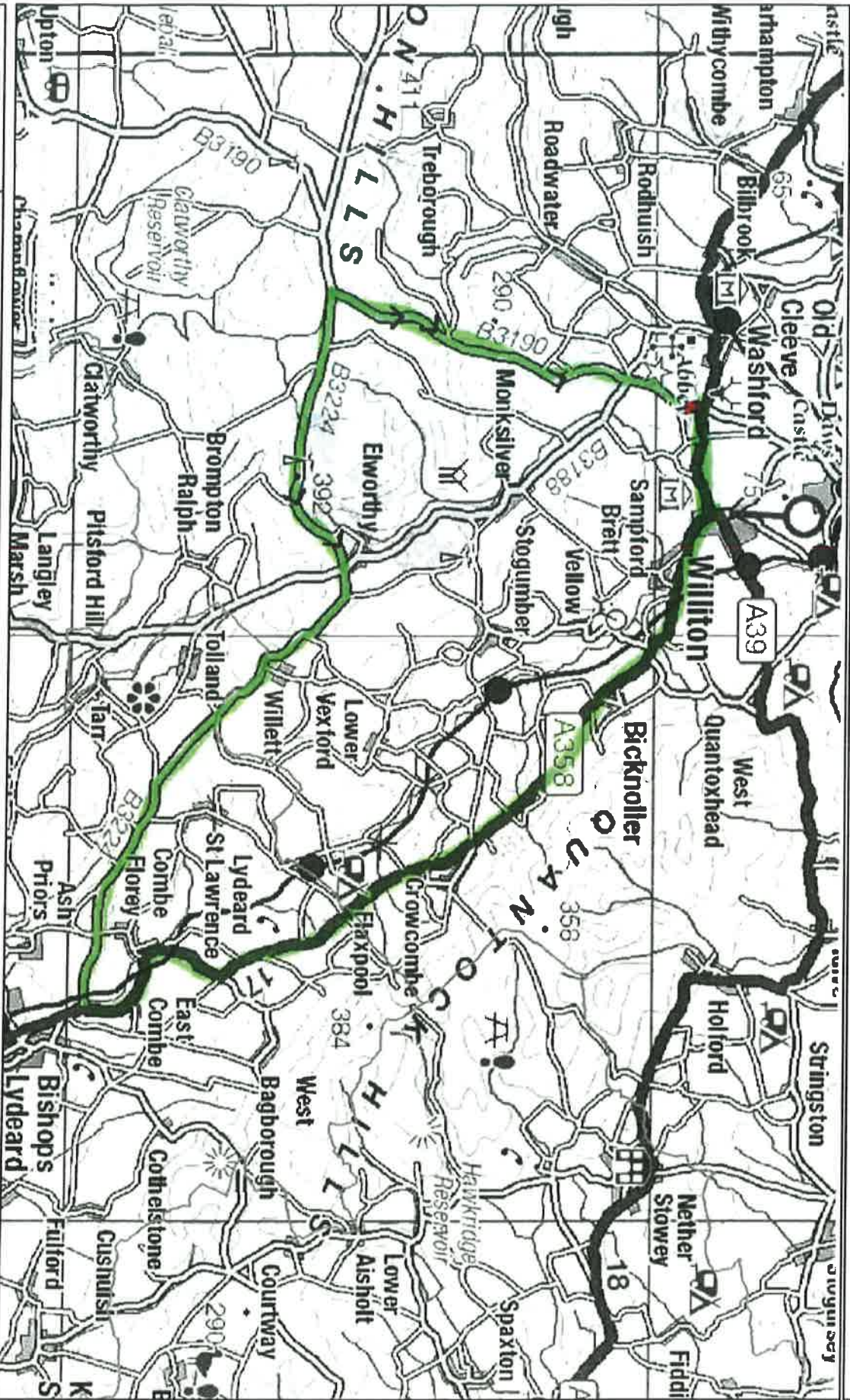
© SERC (2012) © GeoPerspectives

Date 27/5/2015

Scale 1/3789

Centre = 305935 E 140820 N





© Crown Copyright and Database Right (2014),
Ordnance Survey 100038382

© SERC (2012) © GeoPerspectives

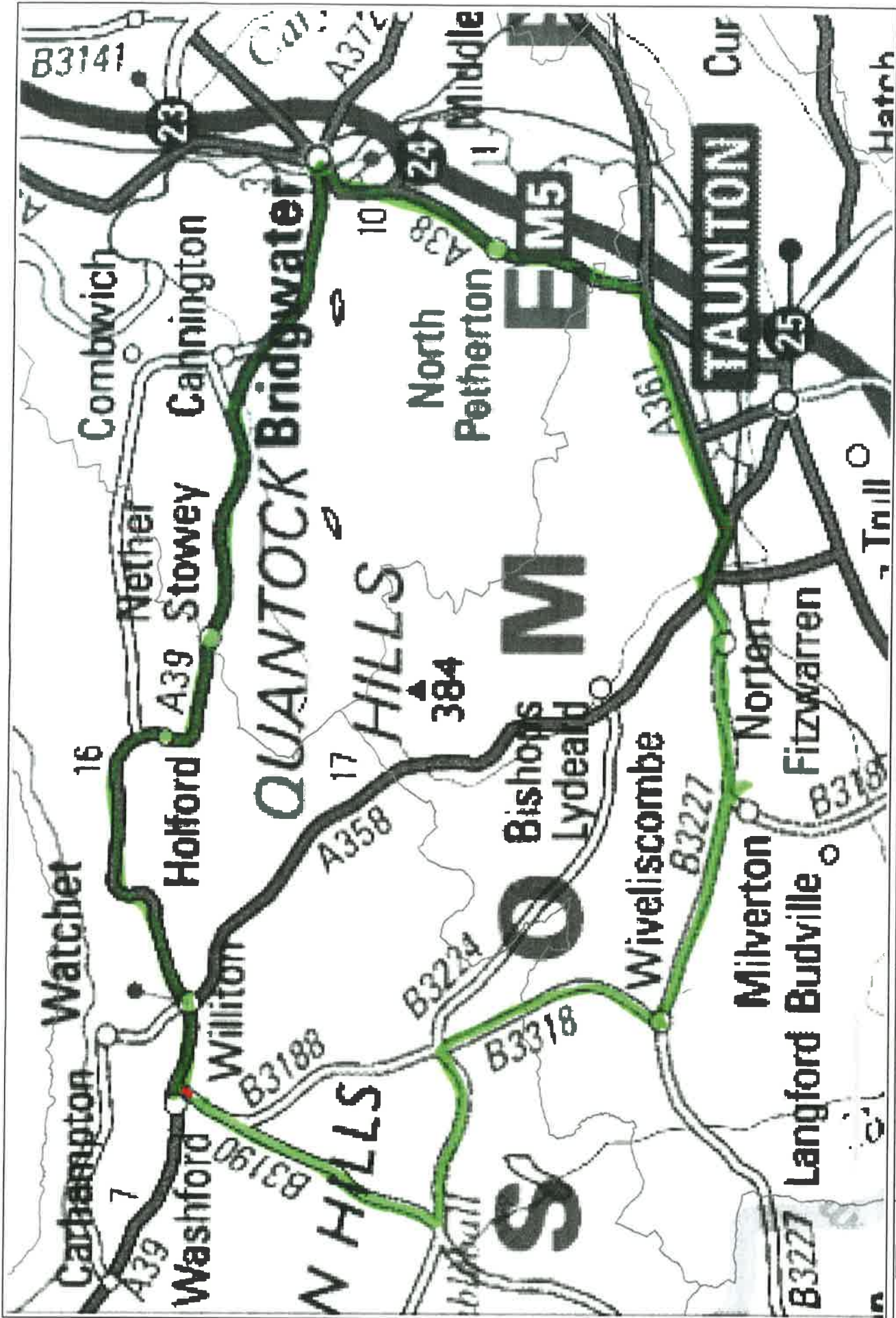
*Alternative route for vehicles under
4.2m / 13'9" high.*

Date 5/6/2014

Scale 1/89557

Centre = 311117 E 136053 N





	<p>Alternative route for vehicles over 4.2m/13.1m high</p>
<p>Date 5/6/2014 Scale 1/90518 Centre = 317514 E 133174 N</p>	<p>© Crown Copyright and Database Right (2014). Ordnance Survey 100038382 © SERC (2012) © GeoPerspectives</p>

