

Somerset Flood Multi-agency Response Plan



Somerset Local Authorities Civil Contingencies Unit

PPBG, County Hall
The Crescent
TAUNTON
TA1 4DY

Freedom of Information Act 2000 Status	Open
Security Classification	Not Protectively Marked
Version	1.2
Date	Oct 2012 amended Dec 2014



Notification Chain




Environment Agency Calls FASTCON


Multi-agency. During working hours Borough or District Councils informed and invited to participate.

SLACCU Duty CCO represents all LA's out of working hours and will inform Duty Director of Public Health


Police identify SILVER (TCG) Location



On completion of FASTCON, Duty CCO will inform internal departments and external authorities and agencies (as required) of actions required.



Evacuation and Rest Centre plans activated as necessary



Recovery Plans Activated,

Summary of Emergency Response Stages

Pre-incident Severe Weather and Flood Alerts and Warnings	<ul style="list-style-type: none"> In working hours, information passed to other departments and authorities. Lead Officers identified. 	<ul style="list-style-type: none"> Out of working hours Duty CCO follows procedures in SI
Risk of Flooding identified by EA	<ul style="list-style-type: none"> EA initiate FASTCON 	<ul style="list-style-type: none"> Duty CCO checks DPH aware and District Councils
Co-ordination of the Multi-agency response	<ul style="list-style-type: none"> Police Lead 	
Identification of Critical Infrastructure and Vulnerable Groups	<ul style="list-style-type: none"> Emergency Services, LAs, Utilities 	<ul style="list-style-type: none"> Out of hours contact through Social Care Duty Team for Care Homes etc.
Command and Control	<ul style="list-style-type: none"> OPLINK Discussions Establish the TCG Establish the SCG Emergency Centres 	<ul style="list-style-type: none"> Police or Partner Police Police As required by LAs
Warning the Public	<ul style="list-style-type: none"> Met Office and EA Door knocking Police Helicopter EA Loud Hailer Use of Broadcast Radio, Social Media 	<ul style="list-style-type: none"> Severe Weather Warnings and Flood Alerts Police and EA Police EA
Traffic Control	<ul style="list-style-type: none"> Safe Routes, closures, diversions Provision of Signage 	<ul style="list-style-type: none"> Police, HA, LA HA and LAs

	<ul style="list-style-type: none"> • Public Announcement 	<ul style="list-style-type: none"> • Through Broadcast channels
Evacuation and Rest Centres	<ul style="list-style-type: none"> • Co-ordination • Assembly Points • Transport • Medical Support • Rest Centres 	<ul style="list-style-type: none"> • Police • Police / LA • LA / Ambulance • Ambulance / NHS / Voluntary Agencies • LA / Voluntary Agencies
Recovery	<ul style="list-style-type: none"> • LA Lead 	<ul style="list-style-type: none"> • Long term issues

Contents	
Page	Subject
1	Notification Chain
2	Summary of Emergency Response Stages
5	Introduction, aim and objectives
6	Links to other plans
6	Major Flood Risk Sites
8	Roles and Responsibilities
10	Sources of Flooding
11	Critical Infrastructure
11	Generic Response
13	Triggers and Response
14	EA Triggers
15	Local Authority Response
17	Annex A Taunton
21	Annex B Bridgwater
29	Annex C Burnham on Sea, Brean and Highbridge
36	Annex D Minehead
40	Annex E Bruton
42	Annex F Ilchester
44	Annex G Flood Warning Areas – Somerset Catchment Areas
51	Annex H Communities at Risk of Surface Water Flooding
54	Annex I Reservoir Dam Sites
56	Annex J Community Recovery Template
58	Annex K Levels and Moors Triggers

Introduction

This Plan deals with flood emergencies that are of a scale that cannot be dealt with by the Emergency Services, Local Authorities and other agencies as part of their normal day-to-day operations. The Plan provides the framework for responding to all forms of major flooding events across the County. Because of the potential scale of flooding, and the consequential effect on large numbers of homes and people, the Plan detail concentrates on six specific sites that have been identified by the Environment Agency as needing specific plans.

Flooding is a widespread occurrence in Somerset, the public have their part to play in acknowledging the risk to their property and taking preventative measures to minimise the effects of flooding on their premises.

In large scale, perhaps countywide flooding emergencies, residents and small communities will not be able to rely on the Emergency Services and others for responding to their immediate needs. In these circumstances residents are encouraged to develop a local community self help plan for themselves.

Aim

The Plan provides an overview of tactical and operational of actions, roles and responsibilities specific to flooding in the County of Somerset, and details the multi-agency operational response. This Plan includes information referenced from the Avon & Somerset Local Resilience Forum (LRF) Multi Agency Flood Plan to produce a framework of procedures to facilitate a co-ordinated multi-agency response to flooding within the County boundary.

Objectives

- To provide clear definitions of roles, responsibilities and actions of each agency at particular stages of a response.
- Set out multi-agency command and control arrangements at each level of response.
- Identify lead officers as part of the response and recovery process.

LINKS TO OTHER PLANS

This plan should be used in conjunction with the following plans:

- A&SLRF OPLINK Partner Teleconference
- A&S LRF Multi-agency Flood Response Plan
- A&S LRF Major Incident Response Guide
- A&S LRF Recovery Guide
- A&S LRF Evacuation and Shelter Plan
- A&S LRF Search and Rescue Plan
- EA Local Flood warning Plan for Somerset and the Avon Authorities
- Somerset County Council, Borough or District Corporate Emergency Response and Recovery Plans
- Somerset Large Scale Evacuation Plan
- The Rest Centre Management Guide
- Respective Communications and Media Plans

Major Flood Risk Sites

While flooding is a regular occurrence within Somerset, the Environment Agency flood risk assessment highlights 6 sites where there is a need to have a specific flood response plan. These sites are identified either because of their potential for large numbers of people to be at risk in a single location, or where there is such a short time between warning and actual flooding that affected communities and responding agencies need to react immediately.

Location	Flood Alert Area & Code	Flood Warning Code	Flood Warning Area	Part/ Annex
Taunton Town Centre	River Tone Catchment (112WAFR TC)	112FWFTON20A	River Tone at Taunton, riverside properties	
		112FWFTON20B	River Tone at Taunton, low lying properties set back from the river	
		112FWFTON20C	River Tone at Taunton, other properties set back from the river	

Bridgwater	Somerset Coast at Minehead, Bridgwater, Burnham-on-Sea, Portishead and Uphill to Kingston Seymour (112WATS OM3)	112FWTBRI01	Tidal River Parrett at Bridgwater, Manley Gardens and East Quay areas	
		112FWTBRI02	Tidal River Parrett at Bridgwater, Taunton Road, Robins Road and Bristol Road Business Park areas	
		112FWTBRI03	Tidal River Parrett at Bridgwater, Moorland, Burrowbridge and Stathe	
Burnham-on-Sea, Brea & Highbridge		112FWTBUR01	Somerset coast at Burnham-on-Sea, seafront properties	
		112FWTBUR02	Somerset coast at Burnham-on-Sea, properties located behind the seafront	
		112FWTBUR03	Somerset coast at Burnham-on-Sea, Huntspill, Highbridge and Berrow	
		112FWTBRE01	Somerset coast at Brea, Brea Down Cove area	
		112FWTBRE02	Somerset coast at Brea, Red Road and Weston Road areas	

		112FWTBRE03	Somerset coast at Brean and Lympsham_	
Minehead		112FWTMIN01	Somerset coast at Minehead, seafront properties	
		112FWTMIN02	Somerset coast at Minehead, properties located behind the seafront	
		112FWTMIN03	Somerset coast at Minehead, Marsh Common and Seaward Way areas	
Bruton	East Somerset Rivers (112WAFT ESR)	112FWF3D0B	River Brue (Upper) at Bruton Town	
Ilchester	River Yeo and River Parrett, Lower Reaches (112WAFR YP)	112FWF3C2F	River Yeo at Ilchester	

Roles and Responsibilities

The roles and responsibilities of agencies and authorities are defined in the A&S LRF MIRG.

In basis terms they are:

- Police: Coordination of Response Phase, protection and saving of life.
- Fire Service: Search and Rescue, may assist with notification of at risk communities.
- Ambulance: Triage of casualties, transport of medically vulnerable people.

- Health: Provide clinical response and general support and specialist healthcare during response and recovery phases.
- Local Authorities: Support to Emergency Services, Traffic Management, Transport during evacuation and establishment of Rest Centres. Lead Recovery Phase.
- Environment Agency: Flood warning, defensive work where appropriate, notification of at risk communities.
- Highways Agency: Management of major route network, route closures, clearing debris from route network, signage, repairs
- Utilities: Identification of at risk critical infrastructure.
- Animal Health: Advice to farmers regarding livestock and links to Animal Charities
- Voluntary Agencies: Support to Local Authorities

Other Organisations that may be involved:

- Transport industry, including train operators and Network Rail.
- British Transport Police
- Civil Nuclear Constabulary
- Pipeline operators
- UK Search and Rescue
- Maritime and Coastguard Agency
- Community Groups, Flood Warden schemes
- NFU

Sources of Flooding

River (Fluvial) Flooding

- A river bursting its banks leading to flooding is usually caused by prolonged periods of heavy rainfall (or melting snow). Fluvial flooding can be both deep and high velocity, depending on the nature of the river catchment. The area affected by fluvial flooding has been mapped by the Environment Agency.
- Within Somerset, due to the topography of the flood plain areas there is little difference between the extent of flood zones 2 and 3. The total number of properties at risk from river flooding is 5, 412.
- The Environment Agency will monitor and warn for river (fluvial) flooding where systems and procedures are in place,

Tidal & Coastal Flooding

- The combination of high astronomical tides and adverse weather conditions can cause storm surge and wave overtopping of defences. In severe events this may result in the breach of sea defences and inundation of the surrounding area.
- Risk to life can be high with the potential for people being caught in fast flowing waters and currents adding to the usual risks associated with flooding. In vulnerable areas there is potential for significant damage to property from high-energy waves.
- At risk communities along the Somerset coast are largely defended to at least a 1 in 200 year standard. There are 16,415 properties at risk from a 1:1000 year event (Flood Zone 2).

Surface Water Flooding

- Surface water flooding happens where drainage systems are unable to cope with heavy spells of rainfall, are blocked or damaged. In rural areas It will be most problematic when catchments are already saturated or the ground hard due to lack of rain or frozen and in urban areas with impermeable surfaces. It will usually occur rapidly, but be relatively short lived.
- Accurately predicting and mapping surface water flooding is currently is being progressed by DEFRA and the EA. DEFRA has identified 104 settlements (17,060 properties) within Somerset that are at risk of surface water flooding. The Extreme Rainfall Alert Service provides the best available information for warning of potential surface water flooding to Category 1 and 2 Responders, but is unable to provide a specific location but will endeavour to provide a geographic area. Affected communities will largely rely on their local understanding of the most commonly affected areas.

Reservoirs Breach

- This refers to a collapse of a reservoir dam, there are a number of reservoirs within the Somerset area and these could cause flooding if a collapse occurred. Flooding from these would be instantaneous with significant movement of debris (including vehicles) and sediment. It is likely that there will be little or no warning, and the impact is likely to be devastating to anything in the floods wake. In Somerset there are currently 11 identified Category A Reservoirs¹ (over 25,000m³), which may require emergency plans. Reservoir Emergency Plans are separate to this Plan and not considered further. A list of major Reservoirs is at Annex I

Groundwater Flooding

- Groundwater flooding is the result of a rise in the water table to above the rock or soil that makes up the land surface. The problem is most common in areas with chalk strata but can occur in any area with underlying permeable deposits, including sands and gravels. Somerset is not at significant risk from this type of flooding and is not considered further in this Plan.

Critical Infrastructure

Maps are included at Annex J of the sites that are regarded as Critical Infrastructure within Somerset. They include Health Sites and should be identified early in the FASTCON to ensure that appropriate measures are taken for either their protection or evacuation.

Generic Response

The Response Phase will be led and co-ordinated by the Police.

¹ Under the Reservoirs Act, 1975, Category A Reservoirs are large raised reservoirs where a breach will endanger at least 10 lives in a community and cause extensive property damage. Flood and Water Management Act 2010

Actions:

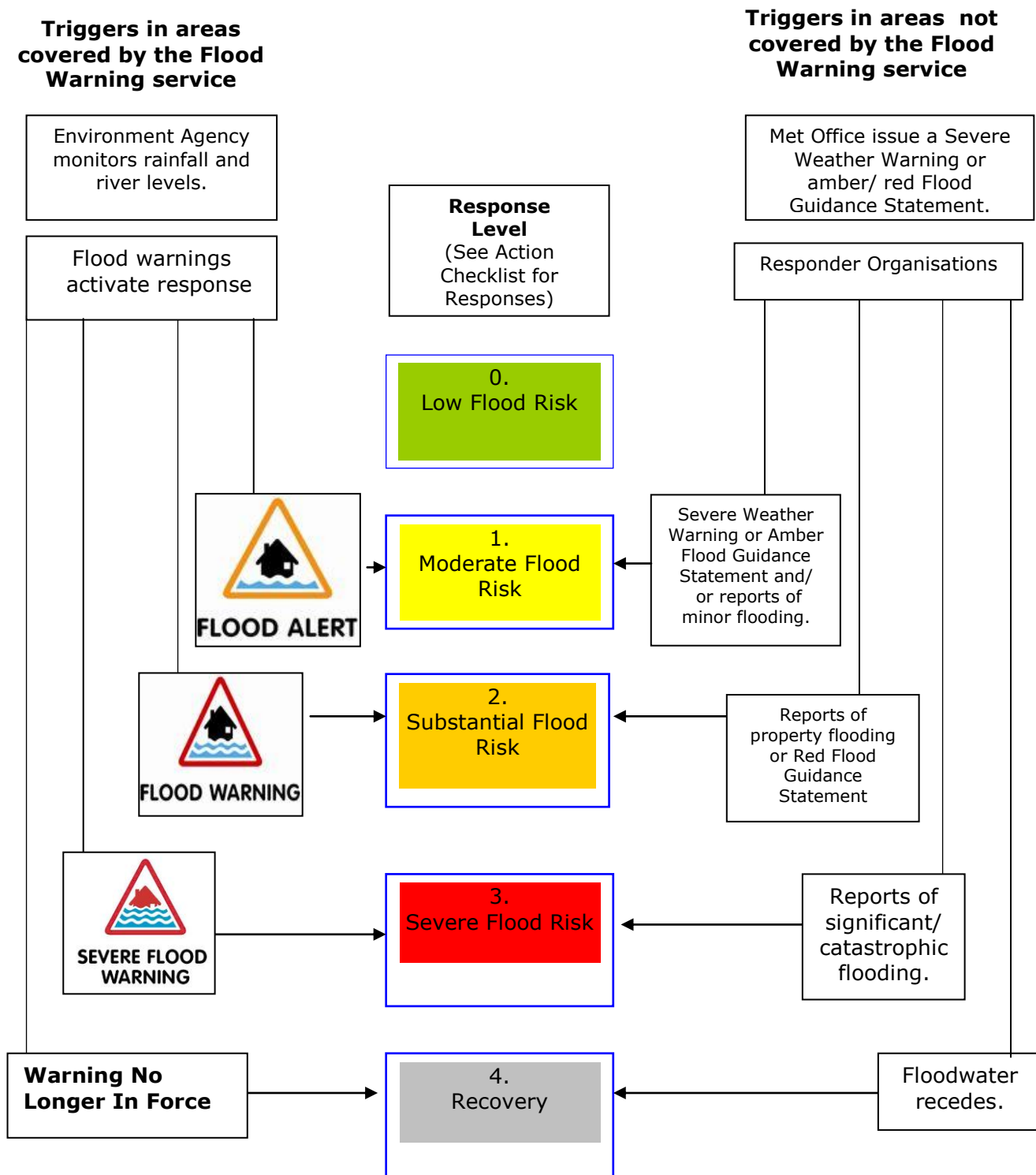
Serial	Action	Authority
1	Identification of 'at risk' sites and communities	EA/LA/Police
2	Notification of site managers and communities of the risk	EA/LA/Police (other agencies as required)
3	Decision regarding evacuation and temporary housing	LA/Health/Police
4	Identification of Evacuation Assembly Points	EA/LA/Ambulance/Police
5	Identification of Rest Centres and places of safety	LA/Police
6	Arrangement of transport	LA/Ambulance/Police
7	Establish Rest Centres etc.	LA/Health/Police
8	Recovery	LA/Health

Triggers and Response

Response Level	Trigger	Actual or forecast Impact
0. (Low flood risk)	No flood warning / alerts and / or no warnings of severe weather in force that may result in flooding.	No flooding occurring
1. (Moderate flood risk)	Flood alerts in force, <u>And / or</u> Warnings of severe weather in force that may result in flooding <u>And / or</u> Reports of minor impact flooding.	Low impact flooding of fields, gardens and minor roads.
2. (Substantial flood risk)	Food Warnings in force, <u>And / or</u> Severe Weather Warnings in force that are likely to result in flooding <u>And / or</u> Reports of property flooding.	As level 1, plus: <ul style="list-style-type: none"> • Flooding of homes • Flooding of Businesses • Flooding of major road infrastructure • Flooding of rail infrastructure • Significant wave/ spray overtopping on coasts • Significant Flood Plain inundation • High risk to caravan and campsites • Potential damage to flood defences
3. (Severe flood risk)	Severe flood warnings or multiple Flood Warnings in force, <u>And / or</u> Warnings of severe weather in force that are highly likely to result in flooding <u>And / or</u> Reports of significant, catastrophic flooding.	As level 2, plus: <ul style="list-style-type: none"> • Large numbers (100+) properties expected to flood within the LRF area. • Large numbers of people affected • High risk to life • Severe adverse impact on local infrastructure • Severe impact on the capacity of responders • Potential flood defence failures/ overtopping
4. (Recovery)	Flood warnings / severe flood warnings downgraded <u>And / or</u> Warnings No Longer in Force <u>And / or</u> No warnings of severe weather in force that may result in flooding	Flood water receding.

Triggers

Triggers to Flooding for Environment Agency



Response by Local Authority/Multi-agencies

Response Level	Trigger	Actual or forecast Impact	Action
0. (Low flood risk)	No flood warning / alerts and / or no warnings of severe weather in force that may result in flooding.	No flooding occurring	No specific response, normal awareness of possible flood risk.
1. (Moderate flood risk)	EA Flood alerts in force, <u>And / or</u> Met Office and Flood Forecasting Centre Yellow Warnings of severe weather in force that may result in flooding <u>And / or</u> Reports of minor impact flooding.	Low impact flooding of fields, gardens and minor roads.	<ul style="list-style-type: none"> ▪ Consider activation of plans and procedures in response to flooding ▪ Carry out routine or preparatory responses as defined in single agency plans ▪ Individual agencies to consider staff availability ▪ Maintain a heightened awareness of flood risk
2. (Substantial flood risk)	EA Flood Warnings in force, <u>And / or</u> Met Office and Flood Forecasting Centre Amber Severe Weather Warnings in force that are likely to result in flooding <u>And / or</u> Reports of property flooding.	As level 1, plus: <ul style="list-style-type: none"> • Flooding of homes • Flooding of Businesses • Flooding of major road infrastructure • Flooding of rail infrastructure • Significant wave/spray overtopping on coasts • Significant Flood Plain inundation • High risk to caravan and campsites • Potential damage to flood defences 	As for level 1, plus: <ul style="list-style-type: none"> • All responders to provide appropriate attendance to FastCon teleconference. <p>LA Actions</p> <ul style="list-style-type: none"> ▪ Identify Lead Authority ▪ Road Closures (Police & Highways) ▪ Checks on Vulnerable groups and provision of care support. ▪ Schools ▪ Infrastructure ▪ Information to public (Multi-agency) ▪ Place Voluntary Agencies on standby ▪ Identify Rest/Evacuation Centres <p>Local Authority to consider activation of the Recovery Co-ordination Group (RCG)</p>

3. (Severe flood risk)	Severe flood warnings or multiple Flood Warnings in force, <u>And / or</u> Met Office and Flood Forecasting Centre Red Warnings of severe weather in force that are highly likely to result in flooding <u>And / or</u> Reports of significant, catastrophic flooding.	As level 2, plus: <ul style="list-style-type: none"> • Large numbers (100+) properties expected to flood within the LRF area • Large numbers of people affected • High risk to life • Severe adverse impact on local infrastructure • Severe impact on the capacity of responders • Potential flood defence failures/ overtopping 	As for level 2, plus: <ul style="list-style-type: none"> • Responder Control Centres open <ul style="list-style-type: none"> ▪ Activate Police Led multi-agency co-ordination ▪ Declare Major Incident ▪ All responders to provide appropriate representation at Multi-agency control centres (Tactical and Strategic Co-ordination Centre) ▪ Relevant responders to support multi-agency media arrangements ▪ Local Authority activate RCG
4. (Recovery)	Flood warnings/severe flood warnings downgraded <u>And/or</u> EA Warnings No Longer in Force <u>And/or</u> No Met Office and Flood Forecasting Centre warnings of severe weather in force that may result in flooding	Flood water receding.	Recovery phase which may have been implemented earlier now Local Authority coordinating/leading or LRF wide recovery.

TAUNTON TOWN CENTRE

1. General

- Taunton Deane Borough Council is the “lead” Local Authority when this Plan is implemented.
- The flood plain is Taunton Town Centre threatened by the River Tone.

2. Potential Locations for Silver Control

Avon & Somerset Constabulary, on consultation with the Environment Agency, will designate a Silver Control location. Potential sites are:

SILVER	OS Sheet	Grid Reference	Remarks
Taunton Police Station Shuttern	193	ST 22412420	

3. Traffic Management – Location of Signage

SCC Highways will mobilise Skanska (the Service Provider) to deploy traffic management signage to pre-designated locations and adjust the layout plan as the flood situation develops:

Grid Reference	Location	Sign
ST205 263	Cross Keys in advance of Silk Mills Roundabout	Town Centre Closed Flooding Diversion ←North Taunton
ST214 260	Staplegrove Road Junction with Greenway Road	Town Centre Closed Flooding Diversion →South Taunton
ST217 256	Staplegrove Road Junction with Bindon Road	Town Centre Closed Flooding
ST226 255	Kingston Road Junction with Cheddon Road	Town Centre Closed Flooding
ST235 251	Priory Avenue at Wicks Roundabout	Town Centre Closed Flooding
ST220 244	Castle Street Junction with Wellington Road	Town Centre Closed Flooding
ST224 244	Tower Street Junction with Park Street	Town Centre Closed Flooding
ST227 245	North Street by Parade	Town Centre Closed Flooding

ST230 247	Cannon Street just North of Car Park entrance	Town Centre Closed Flooding
-----------	---	-----------------------------

4. Evacuation Planning – Flood Zones with Associated Roads and Postcodes.

Zone 1:

Street Name	Post Code	Street Name	Post Code
Albemarle Road	TA1 1BA	Portland Street	TA1 1UZ
Albemarle Road	TA1 1BB	Priory Bridge Road	TA1 1PP
Albemarle Road	TA1 1BD	Riverside	TA1 1XG
Belvedere Road	TA1 1BS	Staplegrove Road	TA1 1DB
Belvedere Road	TA1 1BT	Staplegrove Road	TA1 1DE
Belvedere Road	TA1 1BW	Staplegrove Road	TA1 1DF
Belvedere Road	TA1 1HD	Staplegrove Road	TA1 1DG
Belvedere Road	TA1 1HE	Staplegrove Road	TA1 1DH
Blackhorse Lane	TA1 1UE	Staplegrove Road	TA1 1DJ
Bridge Street	TA1 1JY	Staplegrove Road	TA1 1DL
Bridge Street	TA1 1TG	Staplegrove Road	TA1 1DN
Bridge Street	TA1 1TP	Staplegrove Road	TA1 1DQ
Bridge Street	TA1 1TQ	Station Road	TA1 1DA
Bridge Street	TA1 1TW	Station Road	TA1 1NH
Bridge Street	TA1 1UB	Station Road	TA1 1NL
Bridge Street	TA1 1UD	Station Road	TA1 1NN
Canal Road	TA1 1PH	Station Road	TA1 1NS
Canal Road	TA1 1PN	Station Road	TA1 1NX
Canal Road	TA1 1PQ	Station Road	TA1 1NZ
Clarence Street	TA1 1XA	Station Road	TA1 1PA
Cleveland Street	TA1 1XB	Station Road	TA1 1PB
Cleveland Street	TA1 1XD	Station Road	TA1 1PD
Dellers Wharf	TA1 1DX	The Avenue	TA1 1ED
French Weir Avenue	TA1 1NW	The Avenue	TA1 1TL
French Weir Avenue	TA1 1XH	The Bridge	TA1 1UG
French Weir Avenue	TA1 1XQ	The Market	TA1 1PW
French Weir Close	TA1 1XJ	Upper Wood Street	TA1 1TZ
Greenbrook Terrace	TA1 1UT	Weirfield Green	TA1 1AZ
Greenbrook Terrace	TA1 1UU	Whitehall	TA1 1PG
Northfield Avenue	TA1 1XF	Wood Street	TA1 1UN
Northfield Gardens	TA1 1XN	Wood Street	TA1 1UP
Northfield Road	TA1 1XE	Wood Street	TA1 1UW
Pollards Way	TA1 1JZ	Wood Street	TA1 1XL
Portland Place	TA1 1UX	Yarde Place	TA1 1UR
Portland Street	TA1 1UY		

Zone 2:

Street Name	Post Code	Street Name	Post Code
Baldwin Road	TA1 2AJ	Priory Fields	TA1 1QS
Coal Orchard	TA1 1JL	Priory Park	TA1 1PX

Street Name	Post Code	Street Name	Post Code
Cranmer Road	TA1 1YE	Richmond Green	TA1 1DZ
Foundry Road	TA1 1JJ	St. Augustine Street	TA1 1QH
Geoffrey Farrant Walk	TA1 1PU	St. Augustine Street	TA1 1QL
Gyffarde Street	TA1 1JX	St. Augustine Street	TA1 1QN
Lambrook Road	TA1 2AB	St. James Street	TA1 1JH
Monks Close	TA1 2AW	Stephen Street	TA1 1LD
Priory Avenue	TA1 1JU	The Bridge	TA1 1UG
Priory Avenue	TA1 1XX	Wheatley Crescent	TA1 2AU
Priory Avenue	TA1 1XZ	Winchester Street	TA1 1QE
Priory Avenue	TA1 1YA	Winchester Street	TA1 1QF
Priory Avenue	TA1 1YD	Winchester Street	TA1 1QG
Priory Bridge Road	TA1 1QA	Winchester Street	TA1 1QQ
Priory Bridge Road	TA1 1QB	Winters Field	TA1 1PY
Priory Bridge Road	TA1 1QD	Winters Field	TA1 1PZ

Zone 3:

Street Name	Post Code	Street Name	Post Code
Aylands Road	TA1 5BA	Parkfield Drive	TA1 5BX
Castle Green	TA1 4AD	Parkfield Drive	TA1 5BY
Castle Street	TA1 4AB	Parkfield Road	TA1 4RL
Castle Street	TA1 4AL	Parkfield Road	TA1 4RW
Castle Street	TA1 4AP	St. Johns Road	TA1 4AX
Castle Street	TA1 4AS	St. Johns Road	TA1 4AZ
Castle Street	TA1 4BL	Tangier	TA1 4AU
Manor Orchard	TA1 4PR	Tatham Court	TA1 5QZ
Manor Orchard	TA1 4PS	Taunton Castle	TA1 4AA
Manor Road	TA1 5BB	The Bridge	TA1 1UQ
Manor Road	TA1 5BD	Tower Lane	TA1 4AR
Mill Lane	TA1 1LN	Tower Street	TA1 4BH
North Street	TA1 1LH	Wellington Road	TA1 4EQ
North Street	TA1 1LJ	Wellington Road	TA1 5AN
North Street	TA1 1LL	Wellington Road	TA1 5AP
North Street	TA1 1NA	Wellington Road	TA1 5AW

5. Provisional Rest Centres

District/Borough	MIP Site	Provisional Rest Centres
Taunton Deane	Taunton Town Centre	Castle Community School, Taunton Bishop Fox Community School Taunton St Augustine of Canterbury School, Taunton Ladymead Community School, Taunton

6. Major Incident Plan Maps

The Environment Agency has produced maps indicating the

populated area that could become flooded. Where appropriate the floodplain is divided in to Zones. Each Zone takes approximately one hour to tour with a public broadcast system to warn residents of impending flood. The following maps are included:

- Taunton All Zones
- Taunton Zone 1
- Taunton Zone 2
- Taunton Zone 3

ANNEX B

BRIDGWATER

1. General

- Sedgemoor District Council is the “lead” Local Authority when this Plan is implemented.
- The flood plain is Bridgwater threatened by the River Parrett (Tidal).

2. Potential Locations for Silver Control

Avon & Somerset Constabulary, on consultation with the Environment Agency, will designate a Silver Control location. Potential sites:

SILVER	OS Sheet	Grid Reference	Remarks
Bridgwater Police Station Express Parkway	182	ST 306392	

3. Traffic Management – Location of Signage

SCC Highways will mobilise Skanska (the Service Provider) to deploy traffic management signage to pre-designated locations and adjust the layout plan as the flood situation develops:

Grid Reference	Location	Sign
ST 287 372	A39 Southern end of Northern Distributor	Road Closed Flooding
ST 300 367	A38 approach to A39 Junction	Road Closed Flooding
ST 302 344	A38 Dawes Farm	Road Closed Flooding
ST 384 322	A372 Junction from A361	Road Closed Flooding
ST 314 413	Dunball exit A39 To Bridgwater, Bath Road	Road Closed Flooding
ST 330 399	From A39 Junction Silver Fish	Road Closed Flooding

4. Evacuation Planning – Flood Zones with Associated Roads and Post Codes.

Street Name	Post Code	Street Name	Post Code
Albion Close	TA6 4JZ	Chilton Street	TA6 3HZ
Allerton Road	TA6 4DN	Chilton Street	TA6 3JA
Bailey Street	TA6 4PE	Chilton Street	TA6 3JR
Bailey Street	TA6 4PF	Church Meadow	TA6 3UL
Barham Close	TA6 4DS	Collingswood Court	TA6 3TE
Bath Road	TA6 4NT	Colmer Road	TA6 3TS
Bath Road	TA6 4PH	Condell Close	TA6 3TT
Bath Road	TA6 4PJ	Cranbourne Close	TA6 3TR
Bath Road	TA6 4PN	Crestfield Avenue	TA6 3TN
Bath Road	TA6 4PW	Crowpill Lane	TA6 3JD
Bath Road	TA6 4SZ	Crowpill Lane	TA6 3JE
Bath Road	TA6 4YQ	Docks	TA6 3EX
Bell Close	TA6 3JY	Drakes Close	TA6 3TD
Boards Road	TA6 4BB	East Quay	TA6 4AE
Bristol Road	TA6 4AJ	East Quay	TA6 4DB
Bristol Road	TA6 4AQ	East Quay	TA6 4YS
Bristol Road	TA6 4AT	Kendale Road	TA6 3QH
Bristol Road	TA6 4AU	Linhams Road	TA6 3QY
Bristol Road	TA6 4AX	Meadowlands Avenue	TA6 3UG
Bristol Road	TA6 4AY	Melbourne Square	TA6 4DA
Bristol Road	TA6 4AZ	Moravia Close	TA6 3SN
Bristol Road	TA6 4BA	Nelson Court	TA6 3TF
Bristol Road	TA6 4BE	Osborne Road	TA6 3QR
Bristol Road	TA6 4BG	Osborne Road	TA6 3QS
Bristol Road	TA6 4BJ	Quayside	TA6 3TA
Bristol Road	TA6 4BN	Richmond Close	TA6 3JP
Bristol Road	TA6 4BP	Riverside	TA6 3HP
Bristol Road	TA6 4BS	Riverside	TA6 3JJ
Bristol Road	TA6 4BT	Riverside	TA6 3JL
Bristol Road	TA6 4BU	Riverside	TA6 3JN
Bristol Road	TA6 4BW	Robins Drive	TA6 4DL
Bristol Road	TA6 4BX	Rosebery Avenue	TA6 4PB
Bristol Road	TA6 4RN	Rosebery Avenue	TA6 4PD
Bristol Road	TA6 4RR	Saltlands	TA6 3JQ
Bristol Road	TA6 4SY	Saltlands Avenue	TA6 3JF
Caradon Place	TA6 3TW	Saltlands Avenue	TA6 3JG
Carlton Drive	TA6 3TL	Saltlands Avenue	TA6 3JH
Castlefields	TA6 4DF	Symons Way	TA6 4DR
Charnwood Close	TA6 3TP	The Clink	TA6 4AB
Chidgey Close	TA6 3JZ	The Drove	TA6 4AG
Chilton Close	TA6 3JB	Union Street	TA6 4BY
Chilton Park	TA6 3JW	Valetta Place	TA6 3HR
Chilton Street	TA6 3HS	Viscount Square	TA6 3TZ
Chilton Street	TA6 3HT	Warren Close	TA6 3QZ

Street Name	Post Code	Street Name	Post Code
Chilton Street	TA6 3HU	Wylds Road	TA6 4BH
Chilton Street	TA6 3HX	Wylds Road	TA6 4DD
Chilton Street	TA6 3HY	Wylds Road	TA6 4DG
Symons Way	TA6 4DR	Wylds Road	TA6 4BH
The Clink	TA6 4AB	Wylds Road	TA6 4DD
The Drove	TA6 4AG	Wylds Road	TA6 4DG
Union Street	TA6 4BY	Wylds Road	TA6 4DH
Valetta Place	TA6 3HR	Wylds Road	TA6 4DJ
Viscount Square	TA6 3TZ	Wylds Road	TA6 4LF
Warren Close	TA6 3QZ	Wylds Road	TA6 4ZE

Zone 2:

Street Name	Post Code	Street Name	Post Code
All Saints Terrace	TA6 5JQ	Edward Street	TA6 5EU
Axe Road	TA6 5LJ	Gordon Terrace	TA6 5JP
Axe Road	TA6 5LN	Grebe Close	TA6 5RB
Axe Road	TA6 5LP	Grebe Road	TA6 5RA
Axe Road	TA6 5LW	Grebe Road	TA6 5RD
Barclay Street	TA6 5HP	Liberty Place	TA6 5JF
Barclay Street	TA6 5LX	Liberty Place	TA6 5JU
Barclay Street	TA6 5LY	Mandarin Close	TA6 5QY
Barclay Street	TA6 5YA	Mariners Close	TA6 5EG
Blake Place	TA6 5AU	Merle Close	TA6 5LS
Blake Place	TA6 5BA	Monmouth Street	TA6 5EH
Blake Place	TA6 5QN	Monmouth Street	TA6 5EJ
Broadway	TA6 5LY	Monmouth Street	TA6 5EQ
Brue Avenue	TA6 5LT	New Road	TA6 5AX
Brue Avenue	TA6 5YE	Oxford Terrace	TA6 5JG
Cannon Close	TA6 4RP	Parrett Way	TA6 5LB
Capes Close	TA6 5QS	Phoenix Road	TA6 5LZ
Church Street	TA6 5AS	Polden Street	TA6 5EL
Church Street	TA6 5AT	Polden Street	TA6 5EN
Church Street	TA6 5YQ	Polden Street	TA6 5EW
Colley Lane	TA6 5JH	Rope Walk	TA6 5PZ
Colley Lane	TA6 5JJ	Salmon Parade	TA6 5AH
Colley Lane	TA6 5JL	Salmon Parade	TA6 5JT
Colley Lane	TA6 5JW	Salmon Parade	TA6 5JX
Cornborough Place	TA6 5HE	Salmon Parade	TA6 5JY
Cranleigh Gardens	TA6 5JR	Salmon Parade	TA6 5LU
Cranleigh Gardens	TA6 5JS	Salmon Parade	TA6 5PY
Cranleigh Gardens	TA6 5QG	Sandpiper Close	TA6 5QT
Devonshire Street	TA6 5EP	Sandpiper Road	TA6 5QU
Devonshire Street	TA6 5ER	Spoonbill Road	TA6 5QZ
Devonshire Street	TA6 5ES	St. John Street	TA6 5HR
East Quay	TA6 5AY	St. John Street	TA6 5HS
East Quay	TA6 5QW	St. John Street	TA6 5HX

Street Name	Post Code	Street Name	Post Code
East Quay	TA6 5YB	St. John Street	TA6 5HY
Eastover	TA6 5AB	St. John Street	TA6 5HZ
Eastover	TA6 5AD	St. John Street	TA6 5JA
Eastover	TA6 5AG	St. John Street	TA6 5JB
Eastover	TA6 5AP	St. John Street	TA6 5JD
Eastover	TA6 5AR	St. John Street	TA6 5JE
Eastover	TA6 5AW	St. John Street	TA6 5QF
Edward Street	TA6 5ET	Steam Packet Terrace	TA6 5ND
Teal Close	TA6 5QX	Wellington Road	TA6 5EY
Tone Drive	TA6 5NE	Wellington Road	TA6 5EZ
Tone Drive	TA6 5YS	Wellington Road	TA6 5HA
Watsons Lane	TA6 5BE	Westonzoyland Road	TA6 5HT
Wellington Road	TA6 5EX	Yeo Road	TA6 5NA

Zone 3:

Street Name	Post Code	Street Name	Post Code
Arlington Close	TA6 6UG	Somerset Bridge	TA6 6LL
Crossways Road	TA6 6DD	Somerset Bridge	TA6 6LN
Crossways Road	TA6 6LS	Somerset Bridge	TA6 6LP
Evesham Drive	TA6 6UQ	Somerset Bridge	TA6 6LW
Huntworth	TA6 6LQ	St. Saviours Avenue	TA6 3NZ
Old Basin	TA6 6LJ	Stockmoor Close	TA6 6LT
Old Taunton Road	TA6 3NS	Taunton Road	TA6 3LP
Old Taunton Road	TA6 3NT	Taunton Road	TA6 3LW
Old Taunton Road	TA6 3NU	Taunton Road	TA6 6AD
Old Taunton Road	TA6 3NX	Taunton Road	TA6 6BD
Old Taunton Road	TA6 3NY	Taunton Road	TA6 6BE
Old Taunton Road	TA6 3SA	Taunton Road	TA6 6BG
Old Taunton Road	TA6 3SB	Taunton Road	TA6 6BJ
Old Taunton Road	TA6 3SD	Taunton Road	TA6 6BQ
Old Taunton Road	TA6 6BX	Taunton Road	TA6 6LD
Roberts Drive	TA6 6BH	Taunton Road	TA6 6LE
Selworthy Close	TA6 6UH	Tudor Way	TA6 6UE
Shellthorn Grove	TA6 6UJ	Turner Close	TA6 3PA
Somerset Bridge	TA6 6LG	Wills Road	TA6 6UA

Zone 4:

Street Name	Post Code	Street Name	Post Code
Alderney Road	TA6 5BX	Nightingale Close	TA6 5DW
Alderney Road	TA6 5BY	Norfolk Close	TA6 5PL
Alderney Road	TA6 5DA	Pembroke Road	TA6 5PW
Alderney Road	TA6 5DY	Penzoy Avenue	TA6 5BT
Beckworth Close	TA6 5EA	Penzoy Avenue	TA6 5SY
Bedford Close	TA6 5PG	Plum Lane	TA6 5HL
Canworth Way	TA6 5DZ	Roe Close	TA6 5DQ
Cedar Close	TA6 5DP	Ruborough Road	TA6 5DJ

Street Name	Post Code	Street Name	Post Code
Cherry Close	TA6 5BZ	Ruborough Road	TA6 5DL
Chestnut Close	TA6 5DT	Ruborough Road	TA6 5DN
Cormorant Close	TA6 5DE	Sedgemoor Road	TA6 5NL
Dorset Road	TA6 5PP	Sedgemoor Road	TA6 5NN
Dorset Road	TA6 5PR	Sedgemoor Road	TA6 5NP
Dunwear Lane	TA6 5HH	Sedgemoor Road	TA6 5NR
Dunwear Lane	TA6 5HJ	Sedgemoor Road	TA6 5NS
Heather Close	TA6 5PB	Sedgemoor Road	TA6 5NW
Heather Close	TA6 5PD	Shearwater Close	TA6 5DH
Kestrel Close	TA6 5DS	Sheridan Close	TA6 5SN
Kingfisher Close	TA6 5NY	Somerset Gardens	TA6 5PS
Linden Close	TA6 5BU	Somerset Road	TA6 5NT
Loxleigh Gardens	TA6 5SZ	Somerset Road	TA6 5NU
Somerset Road	TA6 5NX	Stratton Close	TA6 5SL
Somerville Way	TA6 5SA	Suffolk Close	TA6 5PN
Somerville Way	TA6 5SB	Sussex Avenue	TA6 5NZ
Somerville Way	TA6 5SW	Sussex Close	TA6 5PA
Spencer Close	TA6 5SP	Walnut Drive	TA6 5DD
St. Davids Court	TA6 5SD	Warwick Avenue	TA6 5PE
St. James Court	TA6 5SG	Warwick Avenue	TA6 5PF
St. Marks Court	TA6 5SE	Westonzoyland Road	TA6 5BN
St. Pauls Court	TA6 5SH	Westonzoyland Road	TA6 5BP
St. Peters Court	TA6 5SF	Westonzoyland Road	TA6 5BW
St. Thomas Court	TA6 5SJ	Willow Walk	TA6 5DR
Stafford Road	TA6 5PH	Wrenmoor Close	TA6 5DB
Stafford Road	TA6 5PJ	Wye Avenue	TA6 5DF
Stafford Road	TA6 5PQ	Wye Avenue	TA6 5DG

Zone 5:

Street Name	Post Code	Street Name	Post Code
Adcombe Avenue	TA6 4NH	Longstone Avenue	TA6 4LH
Adcombe Avenue	TA6 4RH	Longstone Avenue	TA6 4LJ
Avalon Road	TA6 4JE	Longstone Avenue	TA6 4LL
Avalon Road	TA6 4JF	Longstone Avenue	TA6 4LN
Avalon Road	TA6 4JG	Mendip Road	TA6 4JH
Bath Road	TA6 4PZ	Mendip Road	TA6 4JJ
Bath Road	TA6 4TZ	Moonraker Close	TA6 5HD
Bayford Road	TA6 4QW	Moorland Road	TA6 4JP
Bincombe Road	TA6 4LG	Moorland Road	TA6 4JR
Blackdown Road	TA6 4JB	Moorland Road	TA6 4JS
Blackdown Road	TA6 4JD	Moorland Road	TA6 4JT
Blossom Close	TA6 4NY	Moorland Road	TA6 4JU
Bower Avenue	TA6 4QP	Moorland Road	TA6 4JW
Brooklands	TA6 4LW	Moorland Way	TA6 4JL
Butleigh Close	TA6 4JQ	Moots Lane	TA6 4DY
Chamberlin Avenue	TA6 4QL	Parkway	TA6 4HN

Street Name	Post Code	Street Name	Post Code
Chamberlin Avenue	TA6 4QN	Parkway	TA6 4HP
Charlton Close	TA6 4HY	Parkway	TA6 4HR
Clarks Road	TA6 5QA	Parkway	TA6 4HS
Clarks Road	TA6 5QB	Parkway	TA6 4HT
Clipper Close	TA6 5LA	Parkway	TA6 4HU
Courtway Avenue	TA6 4LQ	Parkway	TA6 4HW
Deacon Road	TA6 4QJ	Parkway	TA6 4QT
Eastwood Close	TA6 4DX	Parkway	TA6 4QU
Elizabeth Way	TA6 4NN	Parkway	TA6 4QX
Fairfax Road	TA6 4HX	Parkway	TA6 4QY
Fairfax Road	TA6 4LS	Parkway	TA6 4QZ
Fairfax Road	TA6 4LT	Parkway	TA6 4RA
Gooch Close	TA6 5QD	Parkway	TA6 4RB
Graves Close	TA6 5LE	Parkway	TA6 4RD
Halsway	TA6 4LP	Parkway	TA6 4RE
Hughes Close	TA6 5QE	Parkway	TA6 4RL
Jubilee Close	TA6 4NW	Raleigh Close	TA6 4NL
Leeward Close	TA6 5HQ	Saxon Green	TA6 4JA
Saxon Road	TA6 4HZ	Sydenham Road	TA6 4QH
Seymour Road	TA6 4JN	Sydenham Road	TA6 4QQ
Shervage Court	TA6 4LR	Thorncombe Crescent	TA6 4NJ
Somerton Close	TA6 4JX	Weacombe Road	TA6 4NQ
Sydenham Close	TA6 4RQ	Wessex Close	TA6 4JY
Sydenham Road	TA6 4QE	Westonzoyland Road	TA6 5BF
Sydenham Road	TA6 4QF	Westonzoyland Road	TA6 5BJ
Sydenham Road	TA6 4QG		

Zone 6:

Street Name	Post Code	Street Name	Post Code
Almond Tree Close	TA6 4EB	Lime Tree Close	TA6 4EF
Apple Tree Close	TA6 4DZ	Linley Close	TA6 4HL
Apricot Tree Close	TA6 4XE	Magnolia Tree Road	TA6 4XA
Ash Close	TA6 4EP	Malvern Close	TA6 4XJ
Ashgrove Way	TA6 4UB	Mayflower Close	TA6 4EJ
Avebury Drive	TA6 4UR	Moorland Road	TA6 4JR
Beech Drive	TA6 4DU	Mulberry Tree Close	TA6 4EG
Beech Road	TA6 4FA	Myrtle Close	TA6 4EW
Birch Close	TA6 4FB	Oakgrove Way	TA6 4UQ
Bloom Row	TA6 4DQ	Palm Tree Close	TA6 4XB
Broad oak Road	TA6 4NR	Peace Close	TA6 4LB
Claremont Grove	TA6 4XL	Peach Tree Close	TA6 4XF
Cloverton Drive	TA6 4HQ	Pear Tree Close	TA6 4EA
College Way	TA6 4UP	Pelham Court	TA6 4UL
Deal Close	TA6 4UX	Pine Tree Close	TA6 4EQ
Duncombe Close	TA6 4UT	Plum Tree Close	TA6 4XG
East Bower	TA6 4TT	Pollard Road	TA6 4YA

Street Name	Post Code	Street Name	Post Code
East Bower	TA6 4TU	Popham Close	TA6 4LD
East Bower	TA6 4TX	Poplar Road	TA6 4UH
East Bower	TA6 4TY	Purley Drive	TA6 4UJ
Eldergrove Close	TA6 4UG	Purley Drive	TA6 4UN
Elmgrove Close	TA6 4UD	Springley Road	TA6 4XH
Fir Tree Close	TA6 4EH	Squibbs Close	TA6 4LE
Hampton Close	TA6 4HF	Sully Close	TA6 4YB
Hawthorn Close	TA6 4EE	Sycamore Close	TA6 4FD
Hazelwood Drive	TA6 4XW	Teak Close	TA6 4UZ
Holly Close	TA6 4XP	The Copse	TA6 4DW
Hornbeam Close	TA6 4NU	Thompson Close	TA6 4YD
Janson Close	TA6 4XX	Thompson Close	TA6 4YE
Japonica Close	TA6 4FE	Tulip Tree Road	TA6 4XD
Juniper Close	TA6 4ER	Tynte Road	TA6 4LA
Kensington Gardens	TA6 4XS	Wadham Close	TA6 4YF
Kilburn Drive	TA6 4XU	Walton Close	TA6 4UU
Kingsdown Close	TA6 4XT	Westwood Road	TA6 4HJ
Knightsbridge Way	TA6 4XR	Whitebeam Close	TA6 4NS
Laburnum Close	TA6 4EN	Wilkins Road	TA6 4ED
Larch Close	TA6 4UY	Wilkins Road	TA6 4EL
Leyton Drive	TA6 4XY	Wilkins Road	TA6 4EZ
Willow Court	TA6 4XZ		

5 Provisional Rest Centres

District/Borough	MIP Site	Rest Centres
Sedgemoor	Bridgwater	Decision will be taken at the time, depending on the size of the flood incident. Possible that SDC will have to request mutual aid from other District/Borough Councils.

6. Major Incident Plan - Maps

The Environment Agency has produced maps indicating the populated area that could become flooded. Where appropriate the floodplain is divided in to Zones. Each Zone takes approximately one hour to tour with a public broadcast system to warn residents of impending flood. The following maps are included:

- Bridgwater All Zones
- Bridgwater Zone 1
- Bridgwater Zone 2
- Bridgwater Zone 3
- Bridgwater Zone 4

- Bridgwater Zone 5
- Bridgwater Zone 6

ANNEX C

BURNHAM-ON-SEA, BREAN AND HIGHBRIDGE

1. General

- Sedgemoor District Council is the “lead” Local Authority when this Plan is implemented.
- The flood plain is an extensive area covered by Burnham-on-Sea, Brean and Highbridge that would be caused by tidal flooding.

2. Potential Locations for Silver Control

Avon & Somerset Constabulary, on consultation with the Environment Agency, will designate a Silver Control location. Potential sites:

SILVER	OS Sheet	Grid Reference	Remarks
Bridgwater Police Station Express Park	182	ST 306392	

3. Traffic Management – Location of Signage

SCC Highways will mobilise Skanska (the Service Provider) to deploy traffic management signage to pre-designated locations and adjust the layout plan as the flood situation develops:

Grid Reference	Location	Sign
ST 342 448	Withy Road off B3141	Road Closed Flooding
ST 343 454	New Road off B3141	Road Closed Flooding
ST 326 471	B3139 at Junction with Mark Road	Road Closed Flooding
ST 335 492	B3140 Junction with A38 (Edithmead Roundabout)	Road Closed Flooding
ST 335 490	A38 South of Edithmead Roundabout	Road Closed Flooding
ST 340 498	Brent Knoll turning at White Cross off A38	Road Closed Flooding
ST 347 519	B3140 Junction with A38 to Brent Knoll (Brent Road)	Road Closed Flooding
ST 340 545	Lympsham turning off A38	Road Closed Flooding
ST 405 536	A38 West of Lower Weare	Road Closed Flooding

4. Evacuation Planning – Flood Zones with Associated Roads and Postcodes

Zone 1:

Street Name	Post Code	Street Name	Post Code
Ashcott Place	TA8 1HN	Oxford Street	TA8 1EW
Atlanta Key	TA8 2AL	Quantock Close	TA8 1HJ
Berrow Road	TA8 2EX	Rectory Drive	TA8 2DT
Chichester Close	TA8 2AR	Rectory Drive	TA8 2DU
Dunstan Road	TA8 1ER	Rectory Lawn	TA8 2DP
Esplanade	TA8 1BH	Rectory Place	TA8 2DZ
Esplanade	TA8 1BQ	Rectory Road	TA8 2BZ
Esplanade	TA8 2AG	Rosewood Avenue	TA8 1HD
Esplanade	TA8 2AH	Rosewood Avenue	TA8 1HE
Esplanade	TA8 2AQ	Rosewood Close	TA8 1HG
Friars Way	TA8 1RD	Rosewood Close	TA8 1HH
Hall Terrace	TA8 2EU	Rosewood Close	TA8 1HQ
Jaycroft Road	TA8 1LE	Salisbury Road	TA8 1HX
Kingsway Road	TA8 1ES	Seaview Road	TA8 2AJ
Kingsway Road	TA8 1ET	St. Andrews Road	TA8 2AT
Knoll View	TA8 2DY	St. Andrews Road	TA8 2AU
Love Lane	TA8 1ED	St. Johns Road	TA8 2AX
Love Lane	TA8 1EU	St. Lukes Close	TA8 1HA
Love Lane	TA8 1EX	St. Marks Road	TA8 2BB
Love Lane	TA8 1EY	St. Marks Road	TA8 2BD
Maddocks Slade	TA8 2AN	St. Marks Road	TA8 2BE
Manor Road	TA8 2AS	St. Marys Road	TA8 2AY
Marwood Close	TA8 2ED	St. Marys Road	TA8 2AZ
Mendip Way	TA8 1HL	St. Marys Road	TA8 2BA
Myrtle Drive	TA8 2HB	St. Michaels Road	TA8 2BG
Myrtle Drive	TA8 2HY	St. Michaels Road	TA8 2BQ
St. Pauls Road	TA8 2BH	Westfield Drive	TA8 2DS
St. Peters Road	TA8 1HB	Westfield Lawn	TA8 2DN
Stoddens Walk	TA8 2DX	Westfield Road	TA8 2AE
Stoneleigh Close	TA8 2EF	Westfield Road	TA8 2AF
Vicarage Street	TA8 1DX	Westfield Road	TA8 2AW
Westfield Close	TA8 2DL	Westmere Crescent	TA8 2EA
Westfield Court	TA8 2DW	Winchester Road	TA8 1HY
Westfield Drive	TA8 2DR		

Zone 2:

Street Name	Post Code	Street Name	Post Code
Abbots Close	TA8 1RB	Hudson Street	TA8 1PR
Abingdon Street	TA8 1PH	Jaycroft Road	TA8 1LE
Abingdon Street	TA8 1PJ	John Street	TA8 1BJ
Abingdon Street	TA8 1PL	Killarney Avenue	TA8 1NB

Street Name	Post Code	Street Name	Post Code
Ashley Avenue	TA8 1LH	Lundy Drive	TA8 1NG
Atlantic Crescent	TA8 1NF	Lynton Road	TA8 1PW
Bay View Gardens	TA8 1LD	Maple Drive	TA8 1DG
Birch Lawn	TA8 1DF	Maple Drive	TA8 1DH
Bishops Path	TA8 1RF	Maple Drive	TA8 1DQ
Boniface Walk	TA8 1RE	Margaret Crescent	TA8 1BX
Briar Close	TA8 1HU	Marine Drive	TA8 1NL
Broadhurst Gardens	TA8 1LP	Marine Drive	TA8 1NQ
Brue Crescent	TA8 1LR	Marine Drive	TA8 1QJ
Burnham Road	TA8 1LS	Mendip Way	TA8 1GA
Burnham Road	TA8 1LT	Monks Way	TA8 1QP
Burnham Road	TA9 3EJ	Oxford Street	TA8 1LG
Cassis Close	TA8 1NN	Oxford Street	TA8 1LQ
Channel Court	TA8 1NE	Pier Street	TA8 1BT
Channing Close	TA8 1RJ	Priestley Way	TA8 1QX
Churchill Close	TA8 1NA	Priory Gardens	TA8 1QW
Cloisters Croft	TA8 1QN	Regent Street	TA8 1AX
College Street	TA8 1AR	Rosewood Avenue	TA8 1HF
Deacon Way	TA8 1RG	Severn Grove	TA8 1NH
Elm Avenue	TA8 1LF	South Esplanade	TA8 1BU
Esplanade	TA8 1BB	South Esplanade	TA8 1DL
Esplanade	TA8 1BE	South Street	TA8 1BS
Esplanade	TA8 1BG	Stear Avenue	TA8 1DA
Esplanade	TA8 1BQ	Stear Avenue	TA8 1DB
Eton Road	TA8 1PP	Stear Close	TA8 1DE
Friars Way	TA8 1RD	Stear Drive	TA8 1AA
George Street	TA8 1BA	Stear Drive	TA8 1BZ
Highbridge Road	TA8 1LB	Sutherland Avenue	TA8 1ND
Highbridge Road	TA8 1LJ	Sycamore Close	TA8 1DJ
Highbridge Road	TA8 1LL	Thorne Park	TA8 1QH
Highbridge Road	TA8 1LN	Woodfield Close	TA8 1QL
Highbridge Road	TA8 1LW	Worston Lane	TA8 1LX
Highburn Close	TA8 1LU	Worston Lane	TA8 1LY
Holm Close	TA8 1NJ	Worston Lane	TA8 1LZ

Zone 3:

Street Name	Post Code	Street Name	Post Code
Adams Close	TA9 3DX	Huntspill Road	TA9 3DF
Alstone Gardens	TA9 3DP	Huntspill Road	TA9 3DQ
Alstone Lane	TA9 3DR	Huntspill Road	TA9 3ZD
Alstone Lane	TA9 3DS	John Street	TA9 3AR
Alstone Road	TA9 3DT	Kiln Drive	TA9 3EL
Apex Drive	TA9 3ES	King Street	TA9 3JB
Bank Street	TA9 3DA	Ladd Close	TA9 3HG
Bertha Terrace	TA9 3BY	Main Road	TA9 3DN
Brue Way	TA9 4AW	Mallard Place	TA9 3HE

Street Name	Post Code	Street Name	Post Code
Burnham Road	TA9 3EF	Market Street	TA9 3BP
Burnham Road	TA9 3EG	Market Street	TA9 3BT
Burnham Road	TA9 3EH	Market Street	TA9 3BW
Burnham Road	TA9 3EJ	Market Terrace	TA9 3BZ
Burnham Road	TA9 3EQ	Morland Road	TA9 3BB
Burnham Road	TA9 3JF	Morland Road	TA9 3BD
Church Street	TA9 3AD	Morland Road	TA9 3ET
Church Street	TA9 3AE	New Road	TA9 3QD
Church Street	TA9 3AF	Newtown Road	TA9 3HX
Church Street	TA9 3AG	Newtown Road	TA9 3HZ
Church Street	TA9 3AQ	North Avenue	TA9 3EP
Church Street	TA9 3HN	North Avenue	TA9 3ER
Church Street	TA9 3HR	North Avenue	TA9 3EW
Church Street	TA9 3HS	Parsons Road	TA9 3HA
Church Street	TA9 3HT	Poplar Estate	TA9 3AN
Church Street	TA9 3HW	Poplar Estate	TA9 3AP
Clyce Road	TA9 3DH	Poplar Estate	TA9 3AW
Commerce Way	TA9 4AG	Queens Square	TA9 3EZ
Commerce Way	TA9 4AJ	Sandy Close	TA9 3EN
Commerce Way	TA9 4AQ	Scott Road	TA9 3QJ
Coronation Road	TA9 3JD	Smith Way	TA9 3QW
Coronation Road	TA9 3JE	South Avenue	TA9 3EX
Cuthbert Street	TA9 3AS	South Avenue	TA9 3EY
Cuthbert Street	TA9 3AT	Southwell Crescent	TA9 3BJ
Dunbar Close	TA9 3HD	Southwell Crescent	TA9 3BN
East Avenue	TA9 3EU	Sparks Way	TA9 3QL
Evercreech Way	TA9 4AN	Springfield Road	TA9 3AH
Evercreech Way	TA9 4AR	Station Walk	TA9 3HQ
Grange Avenue	TA9 3AJ	Talbot Close	TA9 3AX
Grange Avenue	TA9 3AL	Tregelles Close	TA9 3AY
Gulliford Close	TA9 3BA	Trowbridge Close	TA9 3AZ
Gulliford Close	TA9 3BH	Victoria Place	TA9 3AU
Huish Close	TA9 3HF	Walrow Road	TA9 4AB
Huntspill Road	TA9 3DD	Walrow Road	TA9 4AD
Huntspill Road	TA9 3DE	West Avenue	TA9 3HB

Zone 4:

Street Name	Post Code	Street Name	Post Code
Acorn Close	TA9 3LJ	Havage Close	TA9 3LU
Aldwych Close	TA8 1QD	Heal Close	TA8 1JG
Archer Drive	TA8 1JH	Hendon Close	TA9 3LB
Ashcott Close	TA8 1HW	Hooper Close	TA8 1JQ
Ashcott Drive	TA8 1HP	Jasmin Close	TA9 3NA
Ashcott Drive	TA8 1HS	Kennedy Close	TA9 3JP
Ashcott Drive	TA8 1HT	Lawrence Close	TA8 1JT
Avalon Road	TA9 3JW	Lobelia Close	TA9 3LZ

Street Name	Post Code	Street Name	Post Code
Ayckbourn Close	TA8 1JJ	Love Lane	TA8 1EZ
Barrie Way	TA8 1QT	Meadow Close	TA9 3LP
Beale Way	TA8 1JS	Noel Coward Close	TA8 1QE
Blakes Crescent	TA9 3LE	Oldway Place	TA9 3LW
Briar Close	TA8 1HU	Olivier Close	TA8 1RA
Brunels Way	TA9 3LF	Orchard Close	TA9 3LN
Brunels Way	TA9 3LG	Osborne Walk	TA8 1QG
Burnham Road	TA9 3EE	Paddock Drive	TA9 3LH
Burnham Road	TA9 3EF	Paddock Drive	TA9 3LQ
Burnham Road	TA9 3EG	Pepperall Road	TA9 3YA
Burnham Road	TA9 3EH	Pepperall Road	TA9 3YH
Burnham Road	TA9 3EJ	Pinter Close	TA8 1JN
Burnham Road	TA9 3EQ	Poples Bow	TA9 3LR
Burnham Road	TA9 3JF	Priestley Way	TA8 1QX
Burnham Road	TA9 3JG	Rattigan Close	TA8 1QQ
Burnham Road	TA9 3JH	Rosewood Avenue	TA8 1HE
Burnham Road	TA9 3JQ	Rosewood Avenue	TA8 1HF
Church Street	TA9 3AQ	Rosewood Drive	TA8 1HR
Church Street	TA9 3HU	Shaw Path	TA8 1QF
Clover Way	TA9 3LL	Sheridan Road	TA8 1JL
Cookson Close	TA8 1QS	Southend Gardens	TA9 3LD
Cookson Close	TA8 1QU	Springfield Road	TA9 3AH
Daunton Close	TA9 3LS	Stiling Close	TA9 3LT
Donstan Road	TA9 3JZ	Stone Road	TA8 1JU
Donstan Road	TA9 3LA	Stoppard Road	TA8 1QB
Elder Close	TA9 3LY	Thorndike Way	TA8 1QR
Fairdean Road	TA9 3JR	Wallace Wells Road	TA8 1JP
Fairford Close	TA9 3JN	Wilde Close	TA8 1RL
Fairford Road	TA9 3JJ	Worston Orchard	TA9 3JT
Fairford Road	TA9 3JL	Worston Road	TA9 3JS
Field Way	TA9 3LX	Worston Road	TA9 3JU
Gielgud Close	TA8 1RH	Worston Road	TA9 3JX
Hatcher Close	TA8 1JR	Worston Road	TA9 3JY

Zone 5:

Street Name	Post Code	Street Name	Post Code
Atyeo Close	TA8 2EJ	Howard Close	TA8 2TB
Avebury Close	TA8 2TU	Louvigne Close	TA8 1EA
Axbridge Close	TA8 2FA	Love Lane	TA8 1EZ
Barrington Road	TA8 2UA	Madden Close	TA8 2TD
Bathurst Close	TA8 2SZ	Meadowcroft Drive	TA8 2SU
Beatty Way	TA8 2TH	Palmers Close	TA8 2SS
Beresford Close	TA8 2TW	Ramsay Way	TA8 2TR
Buckland Close	TA8 2TZ	Ramsay Way	TA8 2TS
Burnett Close	TA8 2TP	Rectory Drive	TA8 2DU
Cheddar Close	TA8 2FD	Sidmouth Close	TA8 2SX

Street Name	Post Code	Street Name	Post Code
Corsham Drive	TA8 2TY	Southernlea Road	TA8 2EP
Cowan Close	TA8 2TG	Southernlea Road	TA8 2ER
Creswick Way	TA8 2EH	Spaxton Close	TA8 2FE
Cunningham Road	TA8 2TF	Stoddens Lane	TA8 2DF
Dewar Close	TA8 2TE	Stoddens Road	TA8 2DD
Dyrham Close	TA8 2TT	Stoddens Road	TA8 2DE
Eastleigh Close	TA8 2EW	Stoddens Road	TA8 2EL
Enmore Close	TA8 2FB	Stoneleigh Close	TA8 2EE
Exbury Close	TA8 2UD	Truro Close	TA8 1JE
Exeter Close	TA8 1JF	Vincent Close	TA8 2TQ
Fraser Close	TA8 2TJ	Wedmore Close	TA8 2SY
Frobisher Close	TA8 2TX	Wells Close	TA8 1JB
Gloucester Road	TA8 1JA	Wilton Close	TA8 2UB
Grenville Road	TA8 2TL	Winchester Road	TA8 1HY
Harbourne Close	TA8 2SR	Winchester Road	TA8 1HZ
Hawkins Close	TA8 2TN	Winchester Road	TA8 1JD
Hawley Way	TA8 2TA		

Zone 6:

Street Name	Post Code	Street Name	Post Code
Ash Tree Close	TA8 2JZ	Hillsborough Gardens	TA8 2DH
Ash Tree Crescent	TA8 2JY	Nunney Close	TA8 2UN
Ash Tree Road	TA8 2LB	Pembroke Close	TA8 2EN
Ash Tree Road	TA8 2LD	Rectory Road	TA8 2BZ
Balmoral Drive	TA8 2DG	Red Road	TA8 2LY
Barton Road	TA8 2LU	Shelley Drive	TA8 2QD
Brent Broad	TA8 2PX	Shelley Drive	TA8 2QE
Brent Road	TA8 2JT	Stoddens Road	TA8 2DB
Brent Road	TA8 2JU	Stoddens Road	TA8 2DD
Cadbury Close	TA8 2UL	Stoddens Walk	TA8 2DX
Caernarvon Way	TA8 2DQ	Warwick Gardens	TA8 2ST
Coleridge Gardens	TA8 2QA	Windsor Close	TA8 2DJ
Conway Crescent	TA8 2SL	Wordsworth Close	TA8 2QB
Conway Crescent	TA8 2UW		

Zone 7:

Street Name	Post Code	Street Name	Post Code
Weston Road	TA8 2RL	Warren Road	TA8 2RR
Warren Road	TA8 2RP	Brean Down	TA8 2RS

5. Provisional Rest Centres

District/Borough	MIP Site	Rest Centres
Sedgemoor	Bridgwater Burnham-on-Sea, Brean &	Decision will be taken at the time, depending on the size of the flood plain. Possible that SDC will have to

	Highbridge	request mutual aid from other District/Borough Councils.
--	------------	--

6. Major Incident Plan - Maps

The Environment Agency has produced maps indicating the populated area that could become flooded. Where appropriate the floodplain is divided in to Zones. Each Zone takes approximately one hour to tour with a public broadcast system to warn residents of impending flood. The following maps are included:

- Burnham-on-Sea, Brean and Highbridge All Zones
- Burnham-on-Sea, Brean and Highbridge Zone 1
- Burnham-on-Sea, Brean and Highbridge Zone 2
- Burnham-on-Sea, Brean and Highbridge Zone 3
- Burnham-on-Sea, Brean and Highbridge Zone 4
- Burnham-on-Sea, Brean and Highbridge Zone 5
- Burnham-on-Sea, Brean and Highbridge Zone 6
- Burnham-on-Sea, Brean and Highbridge Zone 7

MINEHEAD**1. General**

- West Somerset Council is the “lead” Local Authority when this Plan is implemented.
- The flood plain is Minehead that would be caused by tidal flooding.

2. Potential Locations for Silver Control

Avon & Somerset Constabulary, on consultation with the Environment Agency, will designate a Silver Control location. Potential site:

SILVER	OS Sheet	Grid Reference	Remarks
Minehead Police Station	193	SS 97124560	

3. Traffic Management – Location of Signage

SCC Highways will mobilise Skanska (the Service Provider) to deploy traffic management signage to pre-designated locations and adjust the layout plan as the flood situation develops:

Grid Reference	Location	Sign
SS 984 448	Junction Seaward Way from Ellicombe Roundabout	Warning
SS 951 457	A39 Junction of Porlock Road with Periton Road	Warning
SS 978 459	Junction of Seaward Way and Vulcan Road	Road Closed Flooding
SS 973 463	Junction of The Avenue and Glenmore Road	Road Closed Flooding
SS 971 466	Junction Blenheim Road/Northfield Road/Quay Lane/North Road	Road Closed Flooding
SS 970 467	Junction Northfield Road and Church Path	Road Closed Flooding
SS 972 464	Adjacent to No 1 North Road and The Mews	Road Closed Flooding

4. Evacuation Planning – Flood Zones with Associated Roads and Postcodes**Zone 1:**

Street Name	Post Code	Street Name	Post Code
--------------------	------------------	--------------------	------------------

Street Name	Post Code	Street Name	Post Code
Beach Hotel	TA24 5AP	Ponsford Road	TA24 5DY
Bowsprit Close	TA24 6GR	Puffin Close	TA24 6UU
Brunel Way	TA24 5BY	Sandpiper Close	TA24 6TE
Butlins	TA24 5SH	Seaward Way	TA24 6UT
Esplanade	TA24 5BE	Shelduck Close	TA24 6UQ
Glenmore Road	TA24 5BH	Station Terrace	TA24 5BD
Glenmore Road	TA24 5BQ	Stephenson Road	TA24 5EB
Hawksworth Road	TA24 5BZ	Teal Road	TA24 6UR
Hayfield Road	TA24 6AB	The Avenue	TA24 5BB
King George Road	TA24 5JE	The Sea Front	TA24 5BG
Lightermans Close	TA24 6GB	Tregonwell Road	TA24 5DU
Little Plover Close	TA24 6US	Trinity Way	TA24 6GA
Lower Marsh	TA24 6PJ	Trinity Way	TA24 6GG
Mallard Road	TA24 6UE	Trinity Way	TA24 6GJ
Mallard Road	TA24 6UF	Trinity Way	TA24 6GQ
Mallard Road	TA24 6UG	Trinity Way	TA24 6GW
Mariners Close	TA24 6GD	Trinity Way	TA24 6GN
Marshfield Road	TA24 6AJ	Trinity Way	TA24 6GF
Mart Road	TA24 5AU	Trinity Way	TA24 6GE
Mart Road	TA24 5BJ	Trinity Way	TA24 6GH
Metropole Court	TA24 5QR	Vennland Way	TA24 5DA
North Road	TA24 5QY	Vulcan Road	TA24 6DG
Pintail Road	TA24 6UJ	Warren Road	TA24 5SJ
Plover Close	TA24 6UX	Wigeon Close	TA24 6UH
Ponsford Road	TA24 5DX		

Zone 2:

Street Name	Post Code	Street Name	Post Code
Blenheim Road	TA245PZ	Periton Lane	TA248DZ
Holloway Street	TA245NP	Post Office Lane	TA245AB
Market House Lane	TA245NW	The Parade	TA245LS
Park Street	TA245LW	The Parade	TA245LU
Park Street	TA245NQ	The Parade	TA245NB
Park Terrace	TA245NE	The Parade	TA245NL
Parkhouse Road	TA248AA	The Parade	TA245PX
Parkhouse Road	TA248AB	Tythings Court	TA245NT
Parks Lane	TA245NU	Wellington Square	TA245NH
Periton Lane	TA248DY		

5. Provisional Rest Centres

District/Borough	MIP Site	Rest Centres
West Somerset	Minehead	Decision will be taken at the time, depending on the size of the flood incident. Possible that WSC will have to request mutual aid from other District/Borough Councils..

6. Major Incident Plan - Maps

The Environment Agency has produced maps indicating the populated area that could become flooded. Where appropriate the floodplain is divided into Zones. Each Zone takes approximately one hour to tour with a public broadcast system to warn residents of impending flood. The following maps are included:

- Minehead All Zones
- Minehead Zone 1
- Minehead Zone 2

7. Butlins Vacation Club Emergency Flood Plan

The Butlins Vacation Club occupies a large coastal site within Flood Zone 1 with a significant number of staff and holiday guests in occupation. As part of their flood response arrangements they:

- Receive Flood Warnings from the Environment Agency.
- On Receipt of "Flood Warning":
 - Institute a flood warden scheme.
 - Review new arrivals arrangements.
 - Review flood protection/emergency flood plan/business continuity arrangements.
- On receipt of "Severe Flood Warning":
 - Continue flood wardens scheme.
 - Cancel new arrivals.
 - Deploy flood protection equipment.
 - When alerted by West Somerset Council send a Representative of Butlins Management Team to Silver Control.
 - On advice from Silver Control evacuate all holiday guests and staff before inundation of flood water.

These arrangements will impact on Silver Operations for the safe evacuation of the MIPS Zones with Vacation Club planning figures detailed below:

Factors	Population	Impact on Planning
Staff: Permanent Team	180	Live locally and can be considered in normal Local Authority arrangements.
Seasonal Staff	600 – 1,000	600 - 800 live on-site – may need temporary accommodation as

Factors	Population	Impact on Planning
(90% of year)		"residents"
Resort Guests: 200 Caravan Units	500 – 800	Have own vehicles to self evacuate and advised to return home.
Main Site	3,000 – 5,700	<p>Following planning figures for evacuation:</p> <ul style="list-style-type: none"> • 90% have own transport for evacuation and will travel home. • 10% have no transport, relying on public transport or contracted coaches. May require short-term rest centre until transport can be arranged for travel home. • Small number of guests will be considered "vulnerable" and may require transport to be arranged for travel home. May require short-term rest centre (special facilities).
Rest Centre: Season Staff	600 – 800	Rest Centre/Temporary Accommodation as "residents" in Minehead.
Resort Guests	300 - 570	<p>Some are foreign nationals but all "English-speaking"</p> <p>Temporary Rest Centre may be required until transport arrangements can be made to leave the Minehead area.</p>
Traffic Control/ Management	1,700 – 2,000 cars	<p>SCC Highways Department will have restricted traffic entering flood plain but Butlins evacuation plan will require traffic control to leave the area.</p> <p>Consider need to have vehicle recovery services on standby to assist with breakdowns.</p>

ANNEX E

BRUTON

1. General

- South Somerset District Council is the “lead” Local Authority when this Plan is implemented.
- The flood plain is Bruton threatened by flash flooding of the River Brue and Bruton Dam.

2. Potential Locations for Silver Control

Avon & Somerset Constabulary, on consultation with the Environment Agency, will designate a Silver Control location. Potential sites:

SILVER	OS Sheet	Grid Reference	Remarks
Wincanton Police Station Churchfields	183	ST 71392879	

3. Traffic Management – Location of Signage

SCC Highways will mobilise Skanska (the Service Provider) to deploy traffic management signage to pre-designated locations and adjust the layout plan as the flood situation develops:

Grid Reference	Location	Sign
ST 636 399	B3081 Junction A371	Road Closed Flooding
ST 651 311	A359 East of A371	Road Closed Flooding
ST 688 343	B3081 North of Park Wall Junction	Road Closed Flooding
ST 681 343	A359 South of Railway	Road Closed Flooding
ST 679 346	Junction High Street and Shute Lane	Road Closed Flooding
ST 683 349	Quaperlake Street/Silver Street	Road Closed Flooding

4. Evacuation Planning – Flood Zones with Associated Roads and Postcodes.

Zone 1:

Street Name	Post Code	Street Name	Post Code
High Street	BA10 0AR	West End	BA10 0BQ
Mill Lane	BA10 0AT	Lower Backway	BA10 0EA
West End	BA10 0BB	Silver Street	BA10 0EB
Berkeley Gardens	BA10 0BE	Plox	BA10 0EE
West End	BA10 0BG	Patwell Street	BA10 0EQ
West End	BA10 0BH	Grove Alley	BA10 0ET

5. Provisional Rest Centres

District/Borough	MIP Site	Provisional Rest Centre
South Somerset	Bruton	Sexey's School, Bruton Bruton Primary School, Bruton

6. Major Incident Plan - Maps

The Environment Agency has produced maps indicating the populated area that could become flooded. Where appropriate the floodplain is divided in to Zones. Each Zone takes approximately one hour to tour with a public broadcast system to warn residents of impending flood. The following maps are included:

- Bruton (General)
- Bruton Zone 1

ILCHESTER**1. General**

- South Somerset District Council is the “lead” Local Authority when this Plan is implemented.
- The flood plain is Ilchester threatened by flooding of the River Yeo.

2. Potential Locations for Silver Control

Avon & Somerset Constabulary on consultation with the Environment Agency designate a Silver Control location. Potential sites:

SILVER	OS Sheet	Grid Reference	Remarks
Yeovil Police Station Horsey Lane	183	ST 35521554	

3. Traffic Management – Location of Signage

SCC Highways will mobilise Skanska (the Service Provider) to deploy traffic management signage to pre-designated locations and adjust the layout plan as the flood situation develops:

Grid Reference	Location	Sign
ST 524 231	B3151 by Roundabout	Road Closed Flooding
ST 516 253	South exit from Red Post on B3151	Warning
ST 544 177	A37 North Exit Combe Street Lane Roundabout	Road Closed Flooding

4. Evacuation Planning – Flood Zones with Associated Roads and Postcodes

Street Name	Post Code	Street Name	Post Code
Abbots Road	BA22 8NB	Lyster Gardens	BA22 8LQ
Abbots Road	BA22 8NA	Northover	BA22 8LD
Abbots Road	BA22 8ND	Northover	BA22 8NG
Back Lane	BA22 8LZ	Pill Bridge Lane	BA22 8NX
Bishops Walk	BA22 8NS	Priory Close	BA22 8NR
Canons Gate	BA22 8NT	Priory Road	BA22 8NY
Friars Close	BA22 8NU	The Mead	BA22 8NZ
High Street	BA22 8NQ	West Street	BA22 8NL
Ivel Gardens	BA22 8QP	West Street	BA22 8NN
Kingshams	BA22 8LU	West Street	BA22 8NW
Limington Road	BA22 8LX	West Street	BA22 8PS

Street Name	Post Code	Street Name	Post Code
Lyster Close	BA22 8LP		

5. Provisional Rest Centres

District/Borough	MIP Site	Rest Centres
South Somerset	Ilchester	Decision will be taken at the time, depending on the size of the flood incident. Possible that SSDC will have to request mutual aid from other District/Borough Councils.

6. Major Incident Plan Maps

The Environment Agency has produced maps indicating the populated area that could become flooded. Where appropriate the floodplain is divided in to Zones. Each Zone takes approximately one hour to tour with a public broadcast system to warn residents of impending flood. The following maps are included:

- Ilchester (General)
- Ilchester Zone 1

Annex G

Flood Warning Areas and Designations for Somerset Catchment Areas

* No Prop is number of properties in that Flood Warning Area

Flood Alert	Flood Warning Area	Flood Warning Reference Code*	Map Number	LA	No * Prop
Somerset coast at Dunster Beaches, Blue Anchor, Steart, Stolford, Brean and Clevedon	Somerset coast at Dunster Beaches, seafront and chalet area	112FWTDUN01	DUN01	WSC	87
	Somerset coast at Dunster Beaches, Lower Marsh area	112FWTDUN02	DUN02	WSC	8
	Somerset coast at Blue Anchor, seafront properties	112FWTBLU01	BLU01	WSC	14
	Somerset coast at Blue Anchor, properties located behind the seafront	112FWTBLU02	BLU02	WSC	5
	Somerset coast at Steart and Stolford, seafront properties	112FWTSTE01	STE01	SDC/ WSC	6
	Somerset coast at Steart and Stolford, properties located behind the seafront	112FWTSTE02	STE02	SDC/ WSC	12
	Somerset coast at Steart, Stolford and Stretcholt	112FWTSTE03	STE03	SDC/ WSC	104
	Somerset coast at	112FWTBRE01	BRE01	SDC	7

	Brean, Brean Down Cove area				
	Somerset coast at Brean, Red Road and Weston Road areas	112FWTBRE02	BRE02	SDC	10
	Somerset coast at Brean and Lympsham	112FWTBRE03	BRE03	SDC	615

Flood Alert	Flood Warning Area	Flood Warning Reference Code*	Map Number	LA	No Prop
Somerset coast at Minehead, Bridgwater, Burnham- on-Sea, Portishead and Uphill to Kingston Seymour	Somerset coast at Minehead, seafront properties	112FWTMIN01	MIN01	WSC	42
	Somerset coast at Minehead, properties located behind the seafront	112FWTMIN02	MIN02	WSC	179
	Somerset coast at Minehead, Marsh Common and Seaward Way areas	112FWTMIN03	MIN03	WSC	552
	Tidal River Parrett at Chilton Trinity and Combwich, low lying properties	112FWTCOM01	COM01	SDC	11
	Tidal River Parrett at Chilton Trinity, Combwich and Dunball	112FWTCOM02	COM02	SDC	481
	Tidal River Parrett at Bridgwater, Manley Gardens and East Quay areas	112FWTBRI01	BRI01	SDC	25
	Tidal River Parrett at	112FWTBRI02	BRI02	SDC	418

	Bridgwater, Taunton Road, Robins Drive and Bristol Road Business Park areas				
	Tidal River Parrett at Bridgwater, Moorland, Burrowbridge and Stathe	112FWTBRI03	BRI03	SDC	14095
	Somerset coast at Burnham-on-Sea, seafront properties	112FWTBUR01	BUR01	SDC	246
	Somerset coast at Burnham-on-Sea, properties located behind the seafront	112FWTBUR02	BUR02	SDC	685
	Somerset coast at Burnham-on-Sea, Huntspill, Highbridge and Berrow	112FWTBUR03	BUR03	SDC	11061

Flood Alert	Flood Warning Area	Flood Warning Reference Code*	Map Number	LA	No Prop
Somerset Coast at Porlock Weir	Somerset Coast at Porlock Weir	112FWTPOR01	PORT01	WSC	28
West Somerset Streams	Horner Water and River Aller	112FWFHOR10A	HOR10A	WSC	98
	Washford River at Washford and Watchet	112FWFWAS10A	WAS10A	WSC	97
	Washford River from Kingsbridge to Watchet	112FWFWAS10B	WAS10B	WSC	104
	Monksilver Stream from Combe Sydenham to Williton	112FWFMON10A	MON10A (1-2)	WSC	269
	Monksilver	112FWFMON20A	MON20A	WSC	34

	Stream at Williton, High Street, Fore Street and Long Street area				
	Monksilver Stream at Williton	112FWFMON20A	MON20A	WSC	161
	Doniford Stream in the Sampford Mill Farm area	112FWFDON 10A	DON10A	WSC	3
	Doniford Stream at Sampford Brett and upstream properties	112FWFDON 10A	DON10A (1-2)	WSC	7
	Doniford Stream at Swill Bridge	112FWFDON 20A	DON20A	WSC	1
	Hawkcombe Stream at Porlock centre	112FWF3A0A	3A0A	WSC	23
	Hawkcombe Stream from Hawkcombe Valley to Porlock Glen Lodge Area	112FWF3A0A	3A0A	WSC	54
Middle Exe Area	River Haddeo at Hartford and Bury	113FWF2G8B	2G8B	WSC	10
Exmoor Rivers	River Exe (Upper) from Exford to Exbridge	113FWF2G3A	2G3A (1-3)	WSC	45
	River Exe (Upper) at Exford	113FWF2G3B	2G3B	WSC	15
	River Barle from Simonsbath to Brushford	113FWF2G2A	2G2A (1-3)	WSC	20
	River Barle at Dulverton	113FWF2G2B	2G2B	WSC	150
River Tone Catchment	River Tone at Taunton, Firepool area and Canal Road	112FWFTON30A	TON30A	TDBC	28
	River Tone at Taunton, Tangier area including	112FWFTON30B	TON30B	TDBC	263

	French Weir and Castle Street				
	River Tone at Taunton, the cricket ground and the area between Dellers Wharf and Weirfield Green	112FWFTON30A	TON30C	TDBC	1638
	River Tone at Taunton, south of the river from North Street to Victoria Park and Priory Avenue	112FWFTON30A	TON30D	TDBC	896
	River Tone (upper) from Waterrow to Bishops Hull	112FWF3B0A	3B0A (1-3)	TDBC	68
	River Tone (lower) at Creech St Michael and Ham	112FWF3B0E	3B0E	TDBC	118
	River Tone (lower) from Bishops Hull to North Curry	112FWF3B0D	3B0D	TDBC	56
	Hillfarrance Brook at Hillfarrance	112FWF3B0H	3B0H	TDBC	38
	Halsewater Stream from Norton Fitzwarren to Bishops Hull	112FWF3B0F	3B0F	TDBC	178

Flood Alert	Flood Warning Area	Flood Warning Reference Code*	Map Number	LA	No Prop
Parrett Catchment, Levels and Moors	River Tone (lower) at Currymoor and Haymoor	112FWF3B0C	3B0C	SDC	48
	Somerset Moors and Levels from Saltmoor to Northmoor	112FWF3B0I	3B0I	SDC	128

	River Parrett (lower) at Langport Westover Trading Estate	112FWF3C0C	3C0C	SSDC	290
	River Yeo from Yeovil to Langport	112FWF3C2C	3C2C (1-2)	SSDC	342
	River Yeo at Yeovilton	112FWF3C2D	3C2D	SSDC	3
	River Yeo at Mudford	112FWF3C2E	3C2E	SSDC	14
	River Yeo At Ilchester	112FWF3C2F	3C2F	SSDC	242
River Axe and it's Tributaries	River Axe from Winsham to Axminster	113FWF2J2A	2J2A	SSDC	40
South East Somerset Rivers, Upper Reaches	River Yeo (upper) from Sherborne to Yeovil	112FWF3C2A	3C2A	SSDC	242
	Stoford and Barwick Streams at Stoford and Barwick	112FWF3C4A	3C4A	SSDC	10
South Somerset Rivers	River Cam from Weston Bampfylde to Bridgehampton	112FWFCAM10A	CAM10A	SSDC	85
	River Isle at Ashford Mill and Ilford Bridges	112FWF3C1B	3C1B	SSDC	10
	River Isle from Chard Reservoir to Hambridge	112FWF3C1C	3C1C (1-2)	SSDC	106
	River Parrett (upper) from South Perrott to Thorney	112FWF3C0A	3C0A (1-2)	SSDC	10
	River Parrett (upper) at Thorney and Kingsbury Episcopi	112FWF3C0A	3C0A	SSDC	25
East Somerset Rivers	River Brue (upper) At Bruton Town	112FWF3D0A	3D0A	SSDC	52
	River Brue (upper) from Bruton Dam to Lovington	112FWF3D0A	3D0A	SSDC /MDC	27
	River Brue and Glastonbury Millstream from Lovington to	112FWFBRU30B	BRU30A	MDC/ SDC	76

	Highbridge				
	River Brue and Glastonbury Millstream from Lovington to Highbridge, low lying properties	112FWFBRU30A	BRU30B	MDC/SDC	11
	River Sheppey at Shepton Mallet and Croscombe	112FWFSHE10A	SHE10A (1-2)	MDC	153
River Cale and Tributaries	River Cale at Wincanton, riverside properties	111FWFCALE001	CALE001	SSDC	8
	River Cale at Wincanton	111FWFCALE002	CALE002	SSDC	73
Somerset Frome Area	Somerset Frome at Frome Town	112FWF3G4B	3G4B	MDC	132
	Somerset Frome from Whitam Friary to Frome	112FWF3G4C	3G4C	MDC	22
	Somerset Frome from Frome to Freshford	112FWF3G4D	3G4D (1-2)	MDC	24
	River Mells and Whatley Brook	112FWFMEL10A	MEL10A	MDC	54
	Nunney Brook	112FWFMEL10B	MEL10B	MDC	42

Annex H

Settlements at Risk of Surface Water Flooding

Settlement	Parish (Only if different to settlement)	District	Estimated number of properties
Taunton		TDBC	5200
Minehead		WSC	1600
Wells		MDC	1100
Yeovil		SSDC	1000
Bridgwater		SDC	610
Cheddar		SDC	540
Shepton Mallet		MDC	510
Frome		MDC	490
Burnham-on-Sea/ Highbridge		SDC	410
Iminster		SSDC	340
Martock		SSDC	280
Chard		SSDC	240
Williton		WSC	230
Rockwell Green	Wellington	TDBC	230
Wellington		TDBC	200
Crewkerne		SSDC	180
Glastonbury		MDC	170
Watchet		WSC	160
Bruton		SSDC	160
Wincanton		SSDC	150
Porlock		WSC	150
Tatworth		SSDC	140
Nether Stowey		SDC	140
Stofold	Stogursey	WSC	120
West Coker		SSDC	110
Somerton		SSDC	100
South Petherton		SSDC	90
Wookey		MDC	90
Wiveliscombe		TDBC	90
North Petherton		SDC	90
Street		MDC	80
Creech St Michael		TDBC	80
Queen Camel		SSDC	70
East Coker		SSDC	70
Castle Cary		SSDC	70
Ruishton		TDBC	70
Milborne Port		SSDC	60
Washford	Old Cleeve	WSC	60

Settlement	Parish (Only if different to settlement)	District	Estimated number of properties
Dulverton		WSC	60
Merriott		SSDC	60
Norton Sub Hamdon		SSDC	60
Wedmore		SDC	60
Stogursey		WSC	60
Coleford (Mendip)		MDC	50
North Curry		TDBC	50
Cannington		SDC	50
Monkton Heathfield		TDBC	50
Yeovilton		SSDC	50
Westbury-sub-Mendip	Westbury	MDC	40
Chilcompton		MDC	40
Langport		SSDC	40
Dunster		WSC	40
Nunney		MDC	40
Evercreech		MDC	40
West Chinnock		SSDC	40
Rode		MDC	40
Milverton		TDBC	30
Butleigh		TDBC	30
Combe St Nicholas		SSDC	30
Bishops Lydeard		TDBC	30
Henstridge		SSDC	30
Broadway/Horton	Broadway Horton	SSDC	30
Shepton Beauchamp		SSDC	30
Kingston St Mary		TDBC	30
Beckington		MDC	30
Pilton		MDC	30
Marston Magna		SSDC	30
Fivehead		SSDC	30
Blue Anchor	Old Cleve	WSC	30
Middlezoy		SDC	20
Templecombe	Abbas & Templecombe	SSDC	20
Huntspill		SDC	20
Oakhill		MDC	20
Haselbury Plucknett		SSDC	20
Cotford St Luke	Bishops Lydeard	TDBC	20
Axbridge		SDC	10
Charlton Horethorne		SSDC	10
Cossington		SDC	10
Chilton Polden		SDC	10
Curry Rival		SSDC	10
Othery		SDC	10

Settlement	Parish (Only if different to settlement)	District	Estimated number of properties
Mark		SDC	10
Westonzoyland		SDC	<10
Ilton		SSDC	<10
Long Sutton		SSDC	<10
East Huntspill		SDC	<10
Odcombe		SSDC	<10
Puriton		SDC	<10
Keinton Mandeville		SSDC	<10
Tintinhull		SSDC	<10
Holcombe (Mendip)		MDC	<10
Carhampton	Old Cleeve	WSC	<10
Catcott		SDC	<10
Norton St Philip		MDC	<10
Shipham		SDC	<10
Sparkford		SSDC	<10
Woolavington		MDC	<10
Stoke Sub Hamdon		SSDC	<10
Combwich		SDC	<10
East Brent		SDC	<10
Barrington/ Puckington	Barrington Puckington	SSDC	<10
Charlton	Kilmerston	MDC	<10
East Chinnock		SSDC	<10
Norton Manor		TDBC	<10
TOTAL			17060*

* Properties at risk listed as being less than 10 are assumed at the mid point of 5 for the purposes of establishing a total.

Annex I

Reservoir Dam Sites.

There are a number of Reservoir Dams within the County:

Ser	Reservoir	Location	Undertaker	LA
1	Bruton Dam Retention	Sheephouse Farm, Bruton OS Sheet 183 ST 699 353	EA	SSDC
2	Chard Reservoir	Chard OS Sheet 193 ST 339 099	SSDC	SSDC
3	Cheddar	Axbridge OS Sheet 182 ST 441 537	Bristol Water Co	SDC
4	Clatworthy	Brendon Hills OS Sheet 181 ST 043 314	Wessex Water plc	TDBC
5	Compton Castle Lake	Compton Pauncefoot Nr Wincanton OS Sheet 183 ST 649 258	Agave Promotions Corporation	SSDC
6	Curry Moor Flood Storage Area	Nr East Lyng OS Sheet No 193 ST 326 270	EA	SSDC
7	Durleigh	Bridgwater OS Sheet 182 ST 270 363	Wessex Water plc	SDC
8	Hawkridge	Aisholt, Quantock Hills OS Sheet 182 ST 208 363	Wessex Water plc	SDC
9	Leigh	Blagdon Hill OS Sheet 193 ST 197 177	Wessex Water plc	TDBC
10	Luxhay	Blagdon Hill OS Sheet 193 ST 202 177	Wessex Water plc	TDBC
11	Norton Fitzwarren Reservoir	Nr Norton Fitzwarren OS Sheet No 193 ST 179 268	Barratts Homes Ltd (South West)	TDBC

Ser	Reservoir	Location	Undertaker	LA
12	Nutscale	Lucott Moor, Porlock OS Sheet 181 Exmoor SS 862 434	Wessex Water plc	WSC
13	Pinkworthy Pond	Nr Lynton, Exmoor OS Sheet 180 SS 723 422	Exmoor National Park	WSC
14	Sutton Bingham	East Coker, Yeovil OS Sheet 194 ST 556 114	Wessex Water plc	SSDC
15	Torr Works Balancing Reservoir	Shepton Mallet OS Sheet No 183 ST 686 433	Aggregate Industries UK Ltd 01373 451001	MDC

Community Recovery Template

RECOVERY TEMPLATE				
SRL	Task	Detail	Responsible Authority	Partner Agencies
001	Communities	How many communities have been affected?		
		How efficient were any community level flood protection schemes?	EA/LA	
		For each community: a. How many properties have flooded?	LA	
		b. Extent of flooding		
		c. How many persons / families have been displaced i. Are they being cared for by LA? ii. Are they still in area? (Family/Friends)	LA	
		d. How efficient were any property level flood protection/resilience schemes?	LA	
		e. Are there major recovery issues?		
002	Businesses	f. How many businesses have been affected?	LA	Chmbr of Commerce
		g. Is there any likelihood of long term consequences? i. Site closure ii. Job losses		
		h. Can LA provide any assistance? i. Business regeneration? ii. Guidance, signposting to support?	LA	
003	Farming`	i. How many farms have been affected?		FWAG, Defra Animal Health, NFU, RSPCA
		j. Are there risks to		

		livestock? (Feeding, housing, movement)		
		k. Are there long terms impacts? i. Soil erosion or damage due to flooding? ii. Loss of livelihood and impact on community? iii. Contamination of land?	LA	EA/District Council
004	Health	l. How many casualties are there?	NHS	Ambulance
		m. Level of long term health and mental health requirements?	NHS/LA	Voluntary Agencies
		n. Impact of demographics? i. Vulnerable ii. Care, Nursing and Rest homes?	NHS/LA	
005	Infrastructure	o. Highways	LA/HA	
		p. Rivers and waterways	EA/LA	Landowners
		q. Critical Local infrastructure i. Hospitals ii. Health sites iii. Emergency Service sites (Police, Fire and Ambulance Stations) iv. Utilities - Gas - Electricity - Water - Sewerage - Communications v. Bus and Train Routes	All Agencies and Utilities	
006	Environment	r. Extent of pollution and contamination	LA/EA	
		s. Effects on special sites (SSSI etc.)	Natural England	EA/SCC
		t. Effects on wildlife.	Natural England	EA/SCC
007	Other issues	Any issue of a local nature		

Operational trigger points for action

Somerset Levels and Moors flood risk management

Background

As part of our contribution towards the Somerset Flood Action Plan, we are developing a set of 'Operational Trigger Points' for the Somerset Levels. This piece of work will help clarify how we manage flood risk in an extraordinary flood event - just like we experienced in winter 2013-14. These Trigger Points will explain when we are able, and decide, to take action at particular sites during an event - and describe what people would see happening on the ground. A summary of what people will expect to see happening at the named sites is outlined in this briefing.

Where are the trigger points?

Eight of our trigger points are at Environment Agency pumping stations. They include bringing in more pumps when certain things happen such as roads flooding. The condition throughout, is that as well as the local trigger being met, for that area there will also be rain forecast for the next 3-5 days (cumulative total of 100 mm or greater) and moor levels rising at 5cm/hour or more.

Pumps in the pumping stations are set to operate automatically according to water levels in the rhynes draining the moor. They cannot pump if there is no space to receive water into the receiving river. When spillways are operating or river banks are overflowing, the pumps cannot operate.

The other two trigger points relate to the use of the River Sowey and Kings Sedgemoor Drain to divert water from the River Parrett.

Currymoor, Saltmoor and Northmoor Pumping Stations

Currymoor, Saltmoor and Northmoor triggers are interlinked. The level on Currymoor rises due to spillways running from the River Tone into Currymoor. This means the pumps can't operate. Cutts Road floods first, and then New Road. The trigger is when New Road floods. At this point additional temporary pumps will be put in earlier and all in one go at;

- 1 Currymoor Pumping Station for the time when pumping can resume;
- 2 Saltmoor and Northmoor Pumping Stations. All pumps can operate on all but the very highest spring tides.

West Sedgemoor Pumping Station

The permanent pumps will operate until the River Parrett reaches a level where Beasley's spillway runs.

Additional temporary pumps will be put in at West Sedgemoor Pumping Station when the lowest roads flood ready for when pumping can resume. When Beasley's Spillway stops running all permanent and temporary pumps will be turned on in sequence

Westover Pumping Station

When flooding is predicted all inlets to the moor will be manually closed and water will continue through the river systems. The permanent pumps will continue to operate automatically until the Parrett overtops its banks upstream.

The Drayton to Muchelney road floods first, then the lowest part of the Westover Trading estate road.

Additional temporary pumps will be put at the pumping station when the Westover Trading estate road floods

Huish Episcopi Pumping Station

When flooding is predicted all inlets to the moor will be manually closed and water will continue through the river systems. The permanent pumps will continue to operate automatically until the River Yeo overtops its banks. The land starts to flood and then flooding reaches the Langport to Muchelney Road, then Muchelney to Long Load road. When the Muchelney to Long Load Road floods, additional temporary pumps will be put at the pumping station to operate once the Yeo is below bank height.

Long Load Pumping Station

When flooding is predicted all inlets to the moor will be manually closed and water will continue through the river systems. The permanent pumps will continue to operate until the River Yeo overtops its banks. The Long Sutton road floods at which time additional temporary pumps will be put at the pumping station. As soon as the river is below bank height pumps will be turned on in sequence to avoid overtopping

Westonzoyland Pumping Station

When flooding is predicted all inlets to the moor will be manually closed and water will continue through the river systems. When flooding occurs and lowest fields flood the permanent pump will operate. When the lowest road in Middlezoy floods an additional 1 cumec pump will be put in at the pumping station. All pumps operate on all but highest tide peaks.

NB no additional pumps can be added at Lakewall.

Sowey and Kings Sedgemoor Drain

When flooding is predicted, Oath Lock is opened. Monksleaze Clyce is opened partially to lower river levels in the Parrett and allow pumping to continue upstream of Langport.

At the onset of flooding, Monksleaze Clyce is closed because Allermoor and Beasley's Spillways will run. (Having the Clyce open AND spillways running may increase the flood risk to Sowey system)

When Parrett levels are declining and spillways are predicted to stop running, Monksleaze Clyce will be fully opened incrementally depending on keeping the Sowey below bank height downstream of Beer Wall as desired by the IDB. Temporary pumps will be put at Dunball before Monksleaze Clyce is fully opened