

SOMERSET COUNTY COUNCIL
THE COUNTY OF SOMERSET (VARIOUS ROADS) (CANNINGTON, COMBWICH,
COCKWOOD AND HINKLEY POINT)
(TEMPORARY TRAFFIC RESTRICTIONS)
ORDER 2015

SOMERSET COUNTY COUNCIL in exercise of its powers under Section 14 (1) of the Road Traffic Regulation Act 1984, as amended and after consultation with the Chief Officer of Police in accordance with Part III of Schedule 9 of the Act of 1984 HEREBY MAKES THE FOLLOWING ORDER:-

- 1 This Order shall come into operation on 9th day of October 2015 and shall remain in force for eighteen months. Each section of the works is expected to last for between two and five days and to be operative from Monday 12th October to Friday 30th October 2015. The restrictions may not be effected for the whole period but it is anticipated that the roads will be restricted as and when traffic signs are in position and only for so long as is necessary to execute the works.
- 2 This Order is made to facilitate highway maintenance works and is necessary for the safety of the workforce whilst carrying out their duties
- 3 This Order shall be cited as THE COUNTY OF SOMERSET (VARIOUS ROADS) (CANNINGTON, COMBWICH, COCKWOOD AND HINKLEY POINT) (TEMPORARY TRAFFIC RESTRICTIONS) ORDER 2015.

DATED THIS 2ND DAY OF OCTOBER TWO THOUSAND AND FIFTEEN

THE COMMON SEAL of the)
)
COUNTY COUNCIL OF SOMERSET)
)
was hereunto affixed in the)
)
presence of:-)




Authorised Officer

Number in Register.....27298

SCHEDULE 1
Temporary Prohibition of Driving
12th October – 16th October 2015
19:00hrs to 00:00hrs

Rodway Memorial to Grain Store, Cannington from its junction with Fore Street for a distance of 1400 metres in a northerly direction.

SCHEDULE 2
Temporary Prohibition of Driving
19th – 20th October 2015
19:00hrs to 07:00hrs

C182 Brookside to Knaplock Lane, Combwich from its junction with Brookside Road for a distance of 1400 metres in a westerly direction.

SCHEDULE 3
Temporary Prohibition of Driving
21st – 23rd October 2015
19:00hrs to 07:00hrs

C182 Claylands Corner from a point at its junction with Monkton Lane for a distance of 1100 metres in a easterly direction.

SCHEDULE 4
Temporary Prohibition of Driving
26th – 30th October 2015
19:00hrs to 07:00hrs

C182 Cockwood to Hinkley Point Power Station from a point 1 metre north of its junction with Cockwood for a distance of 3800 metres in a northerly direction.

ALTERNATIVE ROUTE

The diversion route for the closure of the C182: from the eastern end of the closure go into Cannington, head westbound onto the A39 to Nether Stowey, north onto Stogursey Lane and then eastbound through Stogursey to Cockwood where you re-join the C182 and vice versa from the western end.

STATEMENT OF REASONS FOR PROPOSING TO MAKE THE ORDER

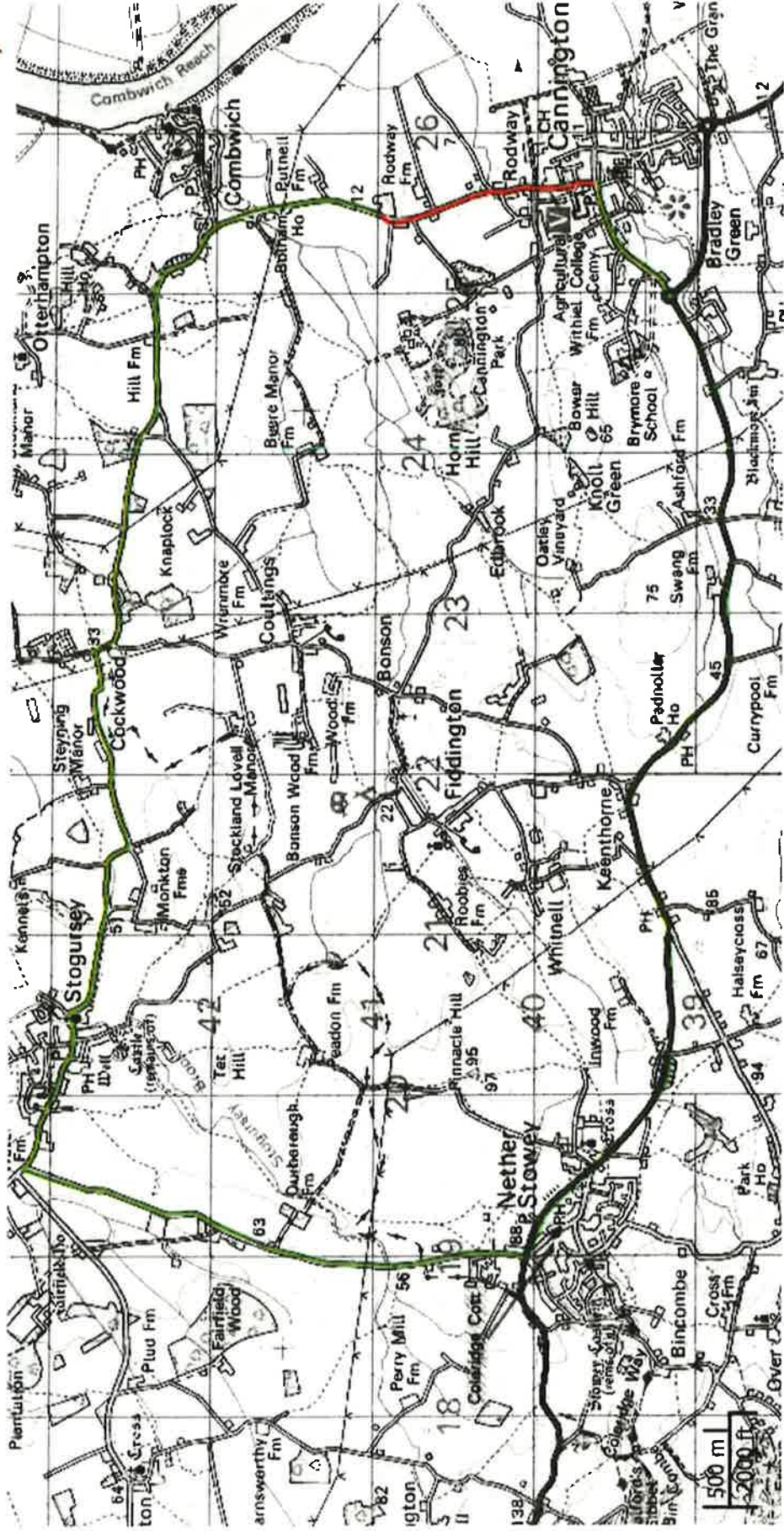
For avoiding danger to persons, or other traffic using the road, or any other road, or for preventing the likelihood of any such danger arising.



SOMERSET COUNTY COUNCIL
intranet MAPPING

C182 Rodway Memorial to the Grain Store

Scale - 1:35,712.53
Easting: 322075, Northing: 140855

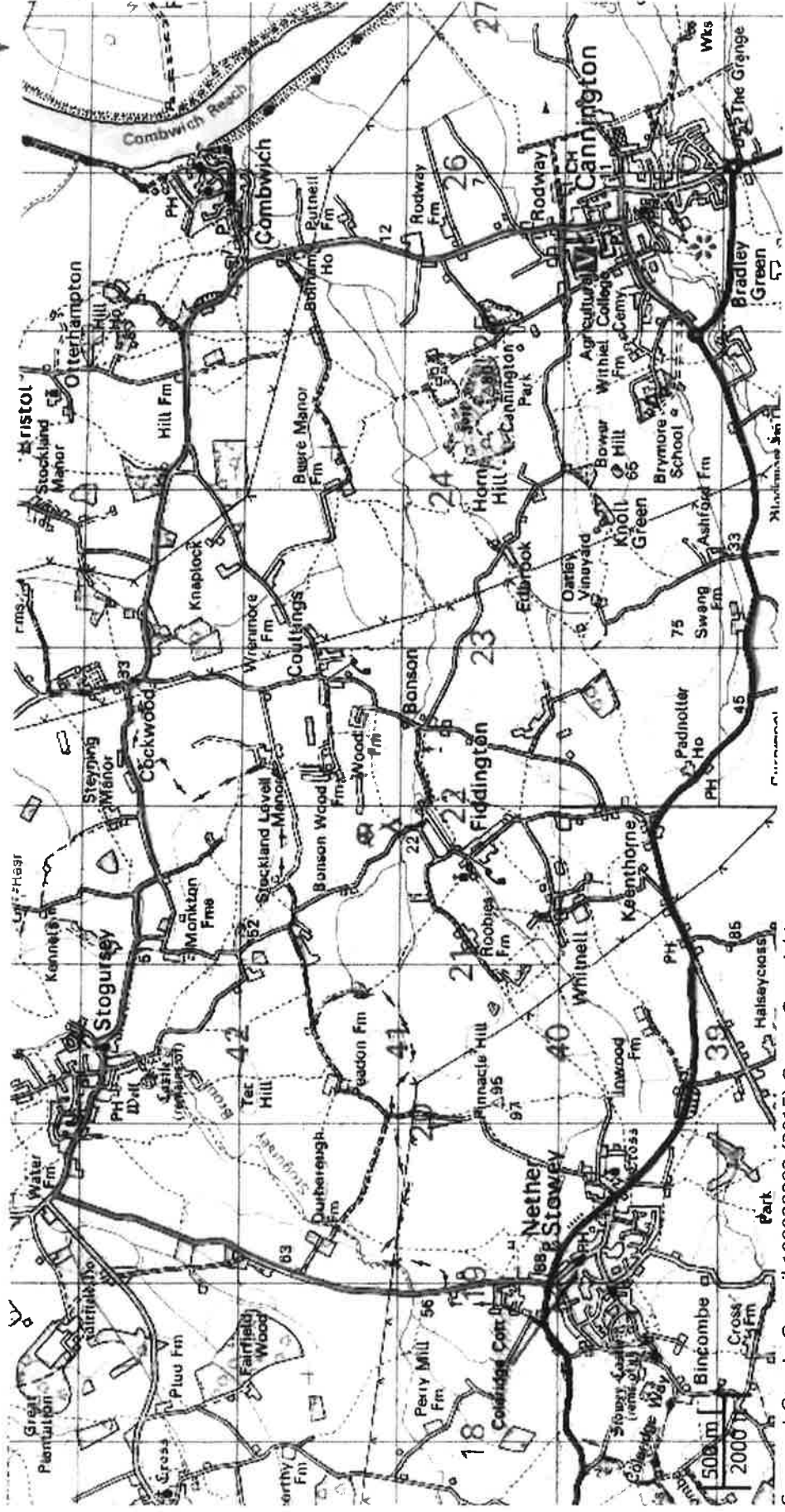


Somerset County Council 100038382 (2015) Crown Copyright



SOMERSET COUNTY COUNCIL
intranet MAPPING

Section 11 Brookside to Knaplock Lane
Scale - 1:35,712.53
Easting: 322355, Northing: 141025



Somerset County Council 100038382 (2015) Crown Copyright



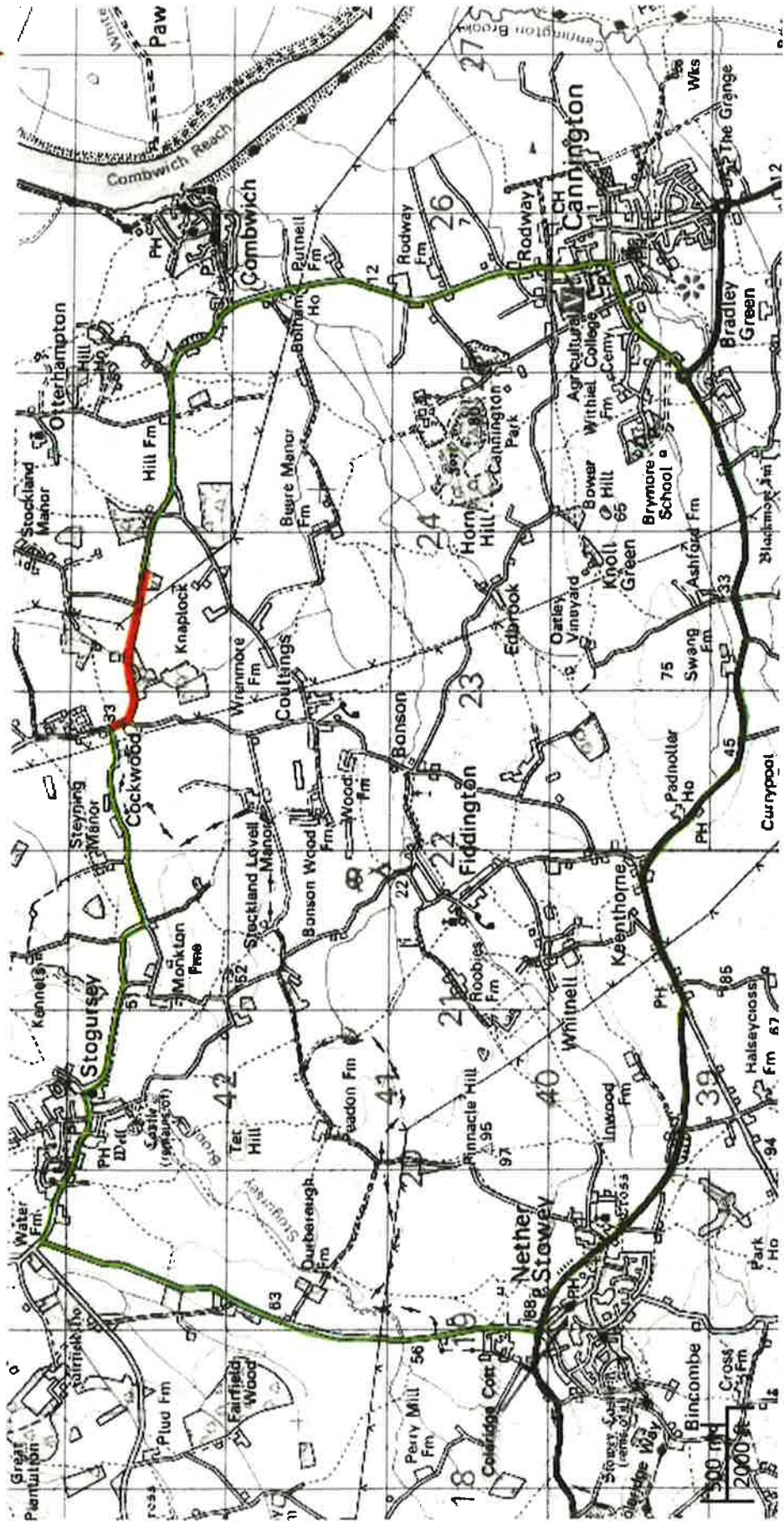
SOMERSET COUNTY COUNCIL

intranet MAPPING

Section 12 Claylands Corner

Scale - 1:35,712.53

Eastings: 322565, Northing: 140955



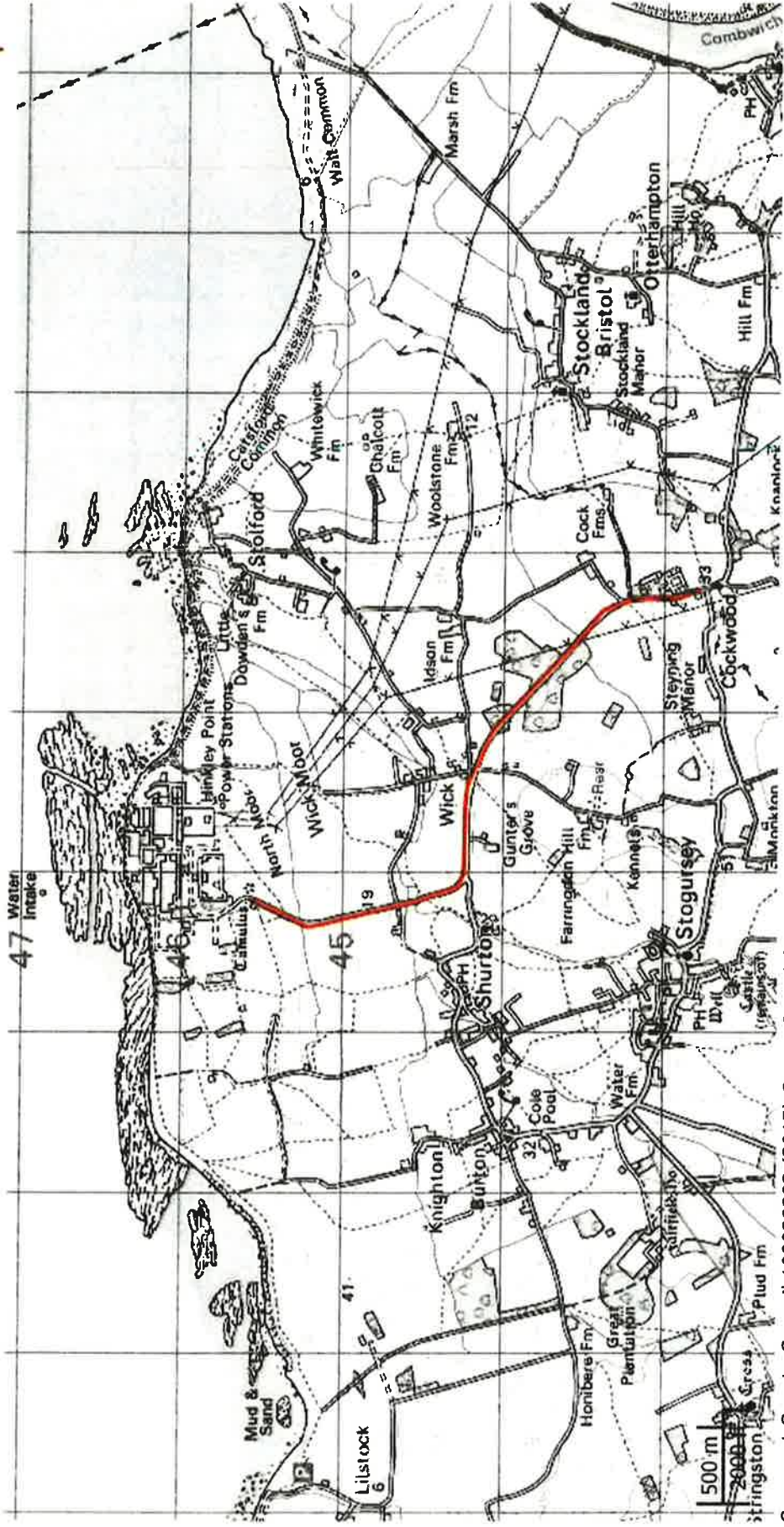
Somerset County Council 100038382 (2015) Crown Copyright



SOMERSET COUNTY COUNCIL C182 to Hinkley closure

intranet MAPPING

Scale - 1:35,712.53
Easting: 321697, Northing: 144677



Somerset County Council 100038382 (2015) Crown Copyright