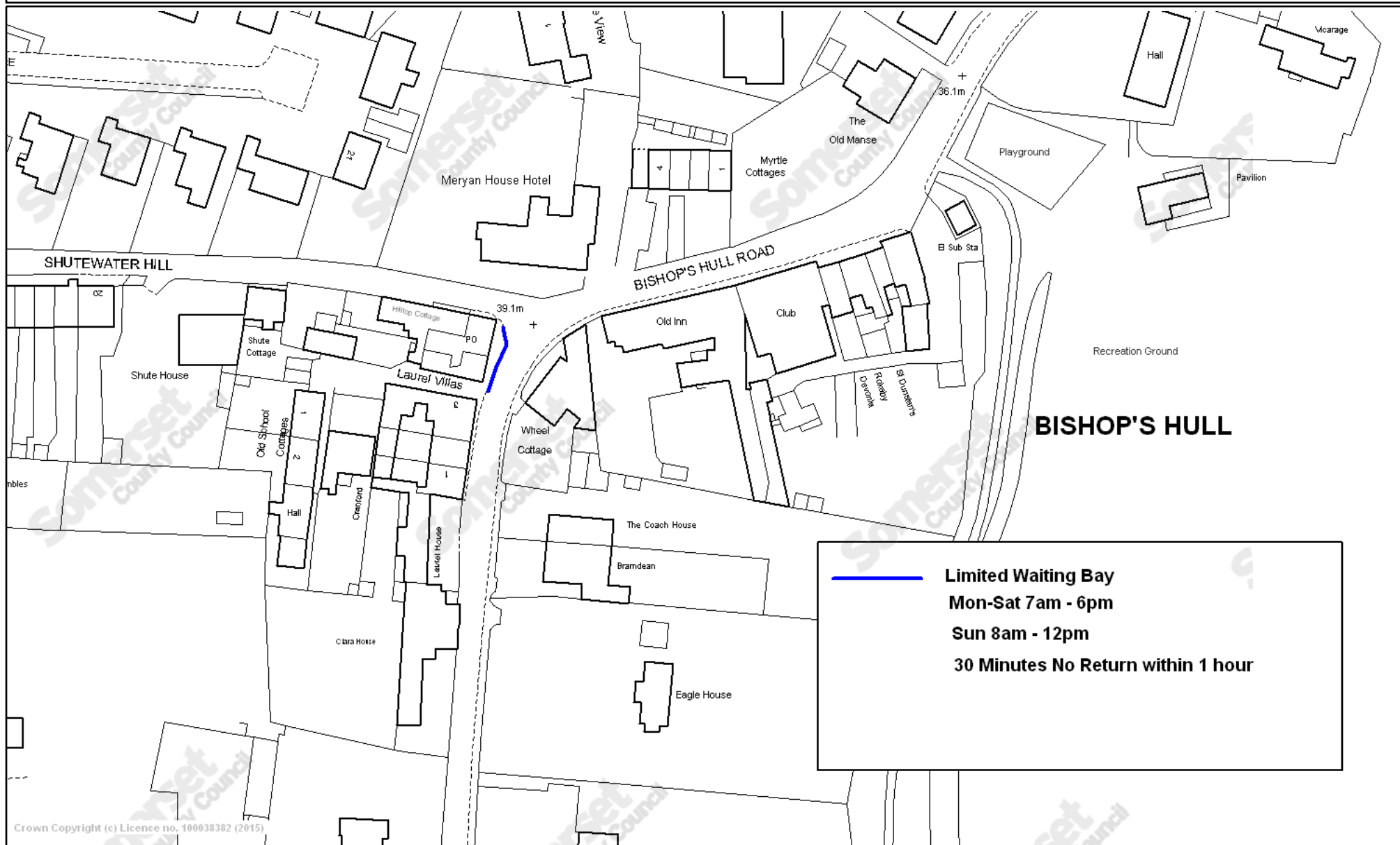


Bishops Hull Road, Taunton - Proposed Limited Waiting Bay



© Crown Copyright and Database Right (2014).
 Ordnance Survey 100038382

© SERC (2012) © GeoPerspectives

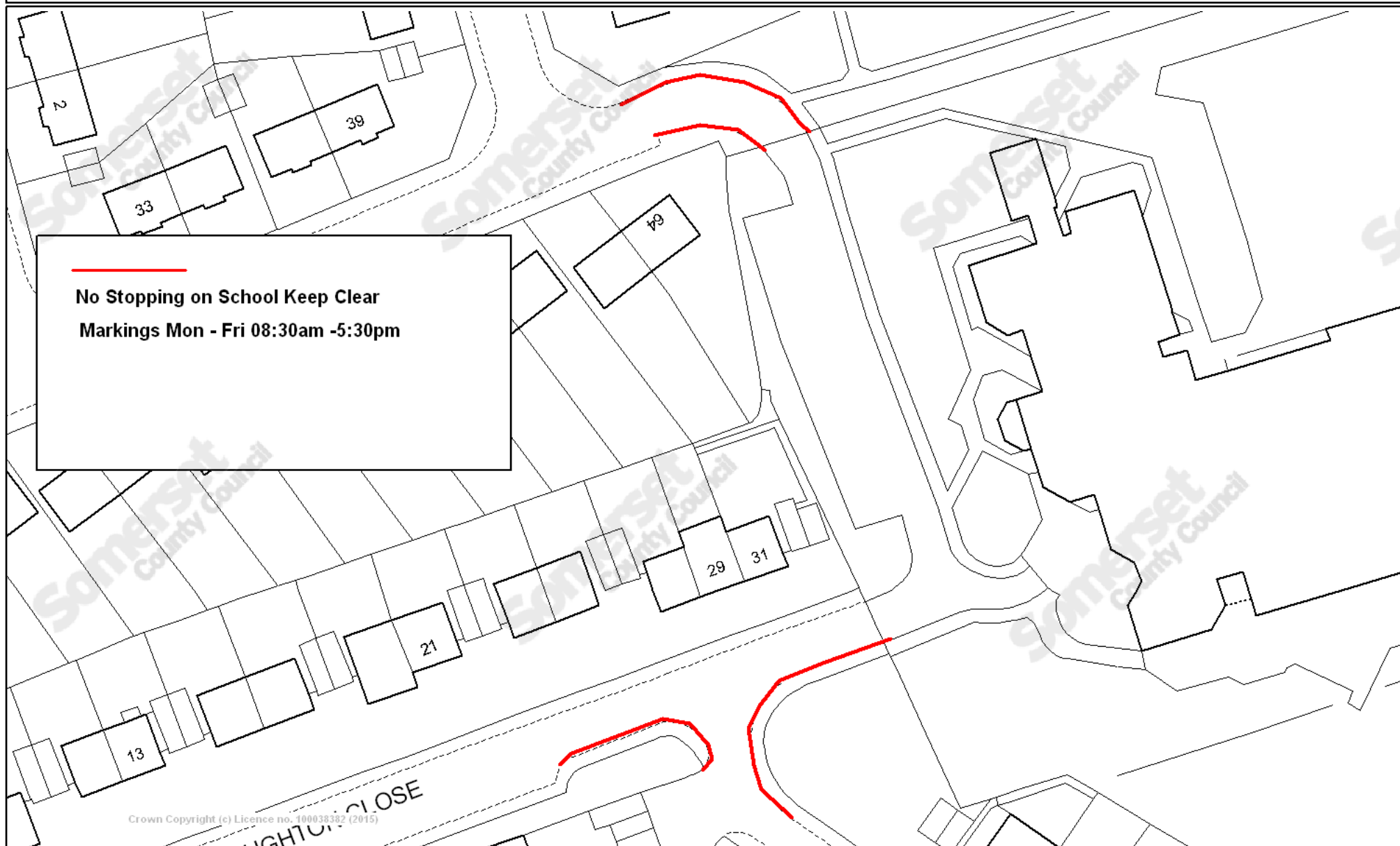
Date 16/7/2015

Scale 1/1085

Centre = 320377 E 124651 N



Holway School - No Stopping Signs for School Keep Clear Markings Mon-Fri 8:30am - 5:30pm



© Crown Copyright and Database Right (2014).
Ordnance Survey 100038382

© SERC (2012) © GeoPerspectives

Date 23/11/2015

Scale 1/683

Centre = 324213 E 124021 N





BUCKWELL, WELLINGTON - INTRODUCE DYL

Scale - 1:892.813
Easting: 314226, Northing: 120728



CHAMPFORD LANE, WELLINGTON - INTRODUCE DYL

No Waiting At Any Time - Double Yellow Lines



Crown Copyright (c) Licence no. 100038382 (2015)



© Crown Copyright and Database Right (2014).
Ordnance Survey 100038382

© SERC (2012) © GeoPerspectives

Date 2/9/2015

Scale 1/1259

Centre = 313548 E 120277 N



Comeytrove Lane, Taunton Proposed Double Yellow Lines - No Waiting At Any Time



© Crown Copyright and Database Right (2014).
Ordnance Survey 100038382

© SERC (2012) © GeoPerspectives

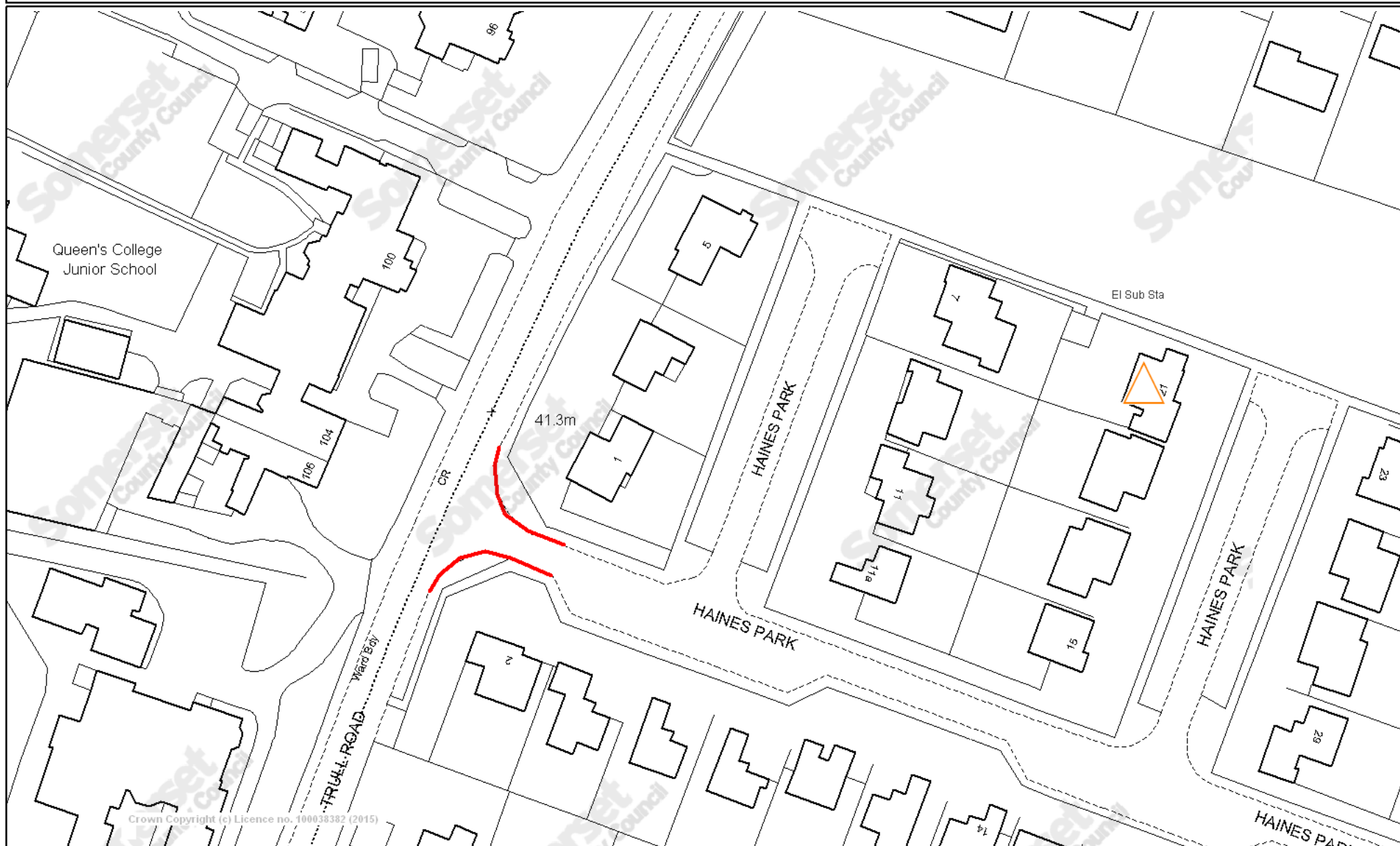
Date 16/7/2015

Scale 1/655

Centre = 320885 E 123636 N



Haines Park, Taunton - Proposed No Waiting At Any Time Double Yellow Lines



© Crown Copyright and Database Right (2014).
Ordnance Survey 100038382

© SERC (2012) © GeoPerspectives

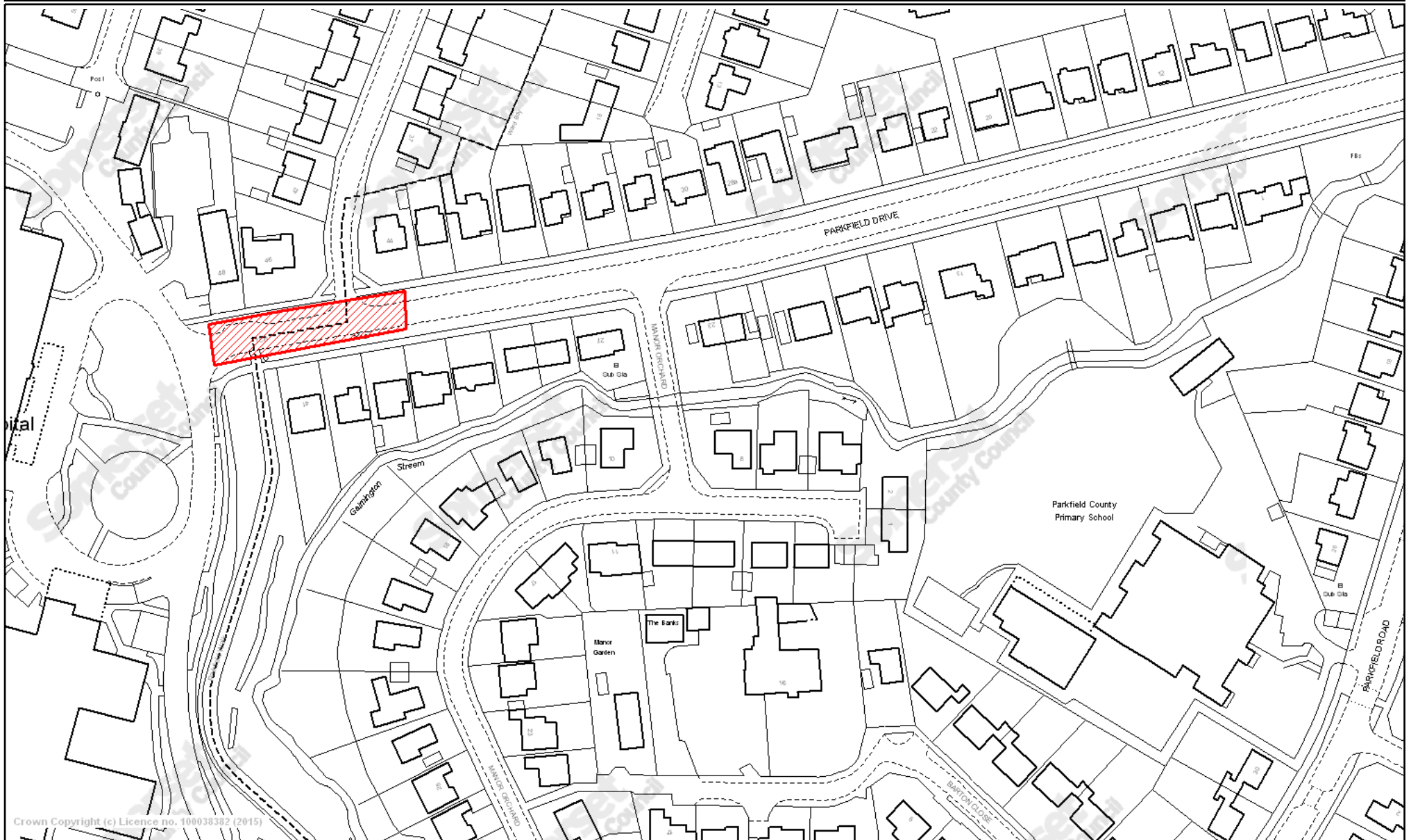
Date 16/7/2015

Scale 1/884

Centre = 321947 E 123274 N



Parkfield Drive, Taunton - Proposed No Waiting and No Loading At AnyTime



© Crown Copyright and Database Right (2014).
Ordnance Survey 100038382

© SERC (2012) © GeoPerspectives

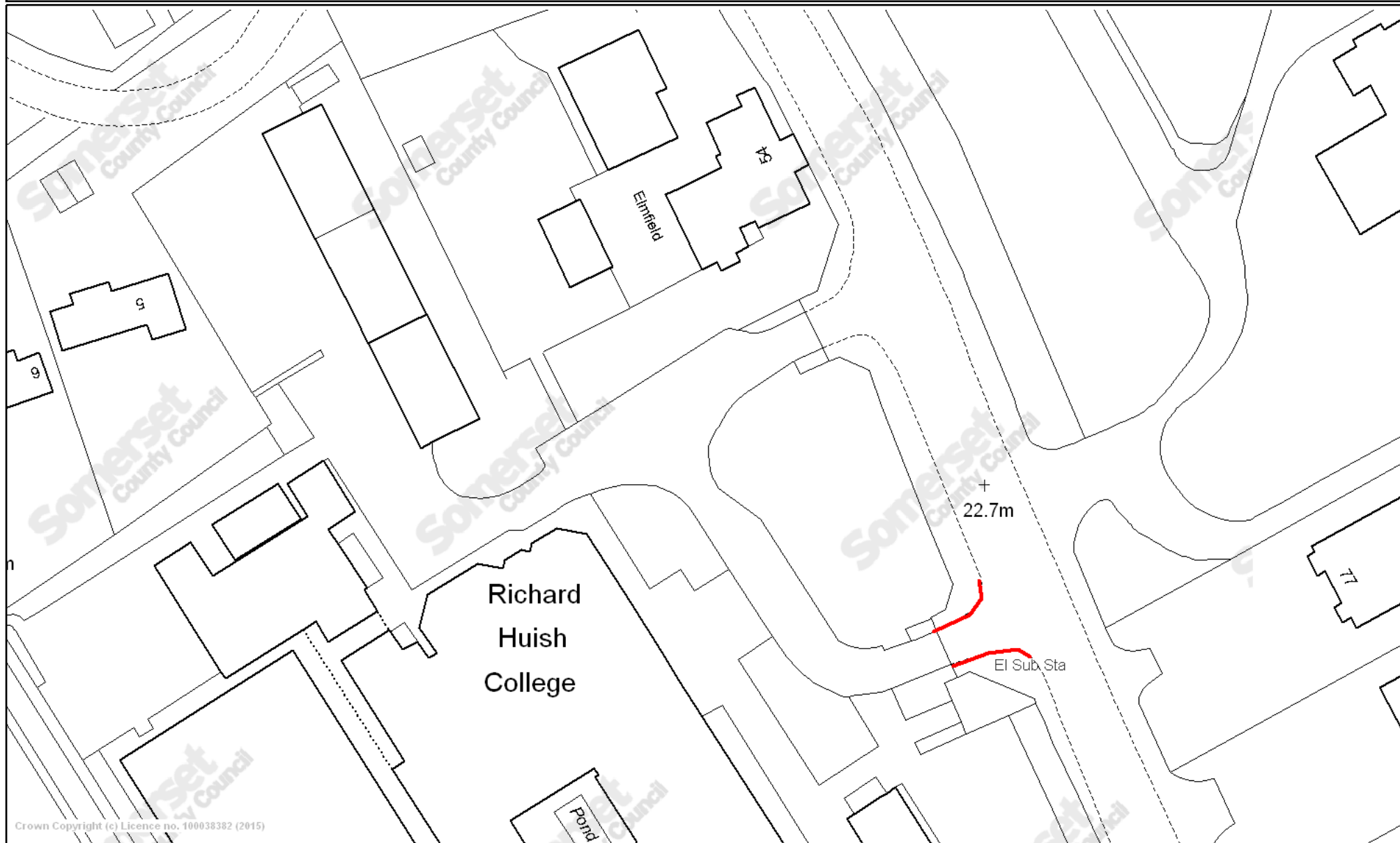
Date 16/7/2015

Scale 1/1498

Centre = 321768 E 124196 N



South Road, outside RH College, Taunton - Proposed Double Yellow Lines



Crown Copyright (c) Licence no. 100038382 (2015)



© Crown Copyright and Database Right (2014).
Ordnance Survey 100038382

© SERC (2012) © GeoPerspectives

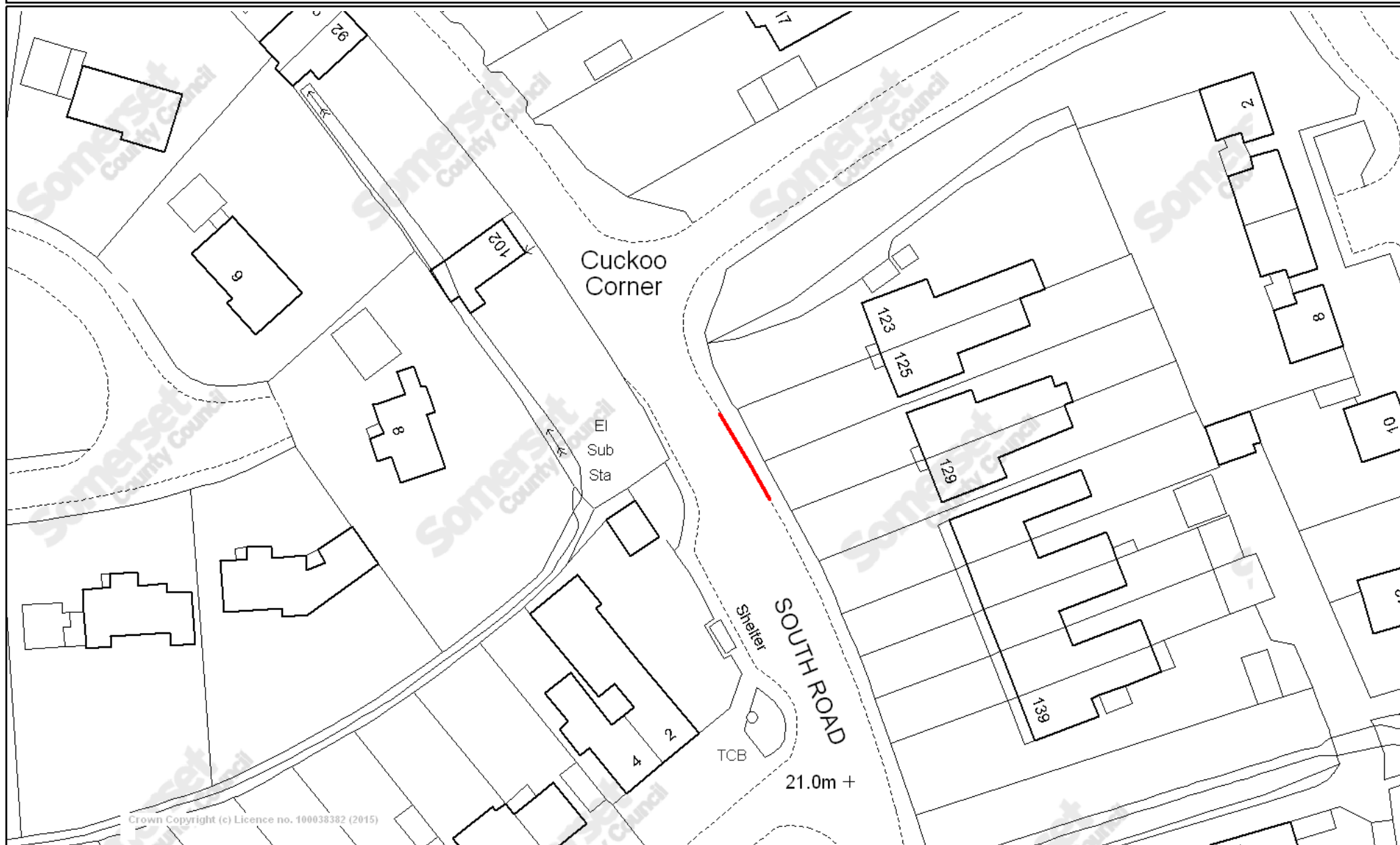
Date 16/7/2015

Scale 1/680

Centre = 323478 E 123783 N



South Road, Taunton - Proposed No Waiting At Any Time Double Yellow Lines



Crown Copyright (c) Licence no. 100038382 (2015)



© Crown Copyright and Database Right (2014).
Ordnance Survey 100038382

© SERC (2012) © GeoPerspectives

Date 16/7/2015

Scale 1/680

Centre = 323749 E 123496 N



St Andrews Road Taunton - Change from double yellow lines to 24 hour Disabled bay (Red lines)



© Crown Copyright and Database Right (2014)
Ordnance Survey 100038382

© SERC (2012) © GeoPerspectives

Date 3/6/2014

Scale 1/1250

Centre = 322702 E 125688 N

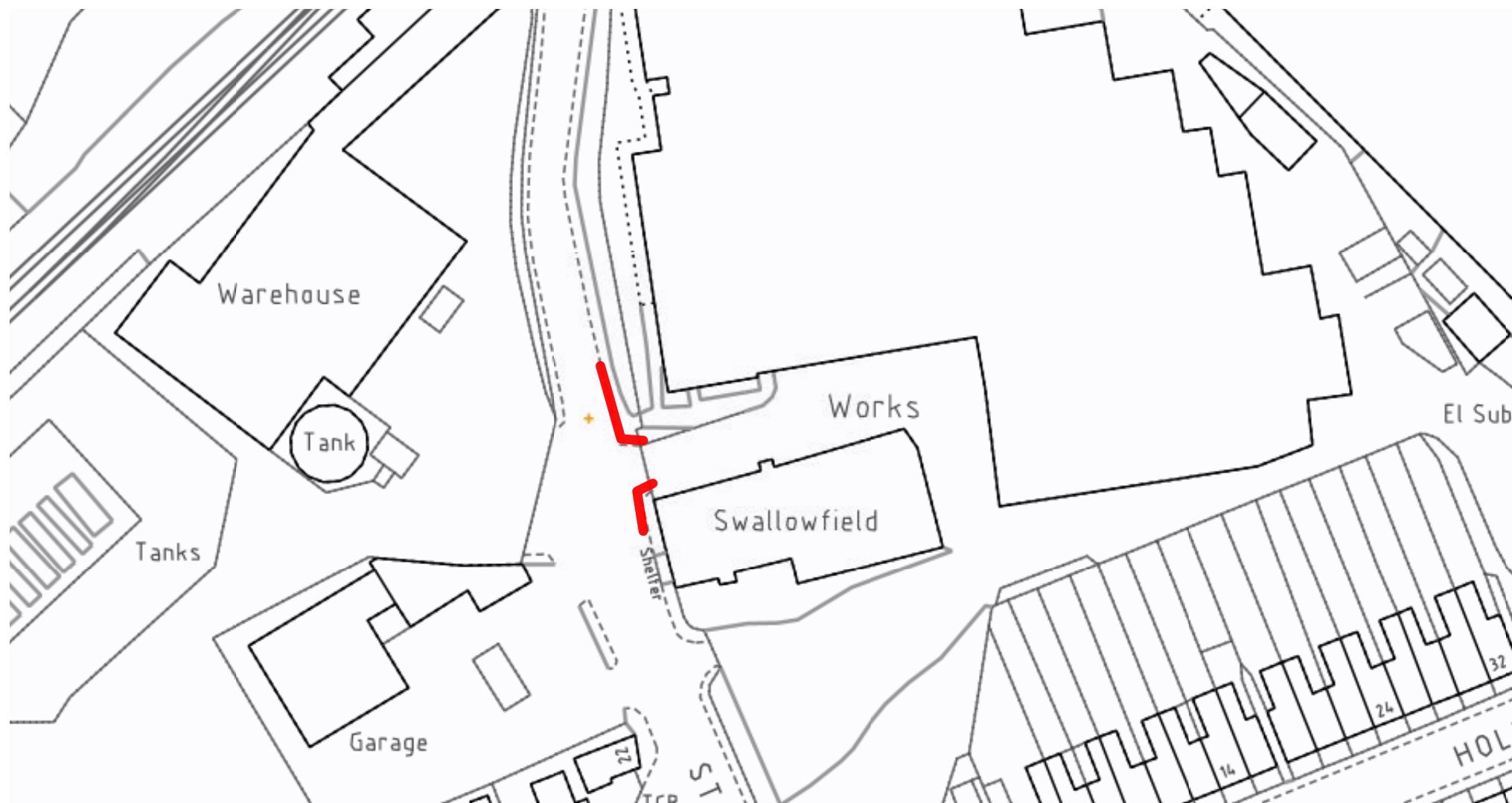




STATION ROAD, WELLINGTON (OUTSIDE SWALLOWFIELDS) - INTRODUCE DYL

Scale - 1:892.813

Easting: 313133, Northing: 121226



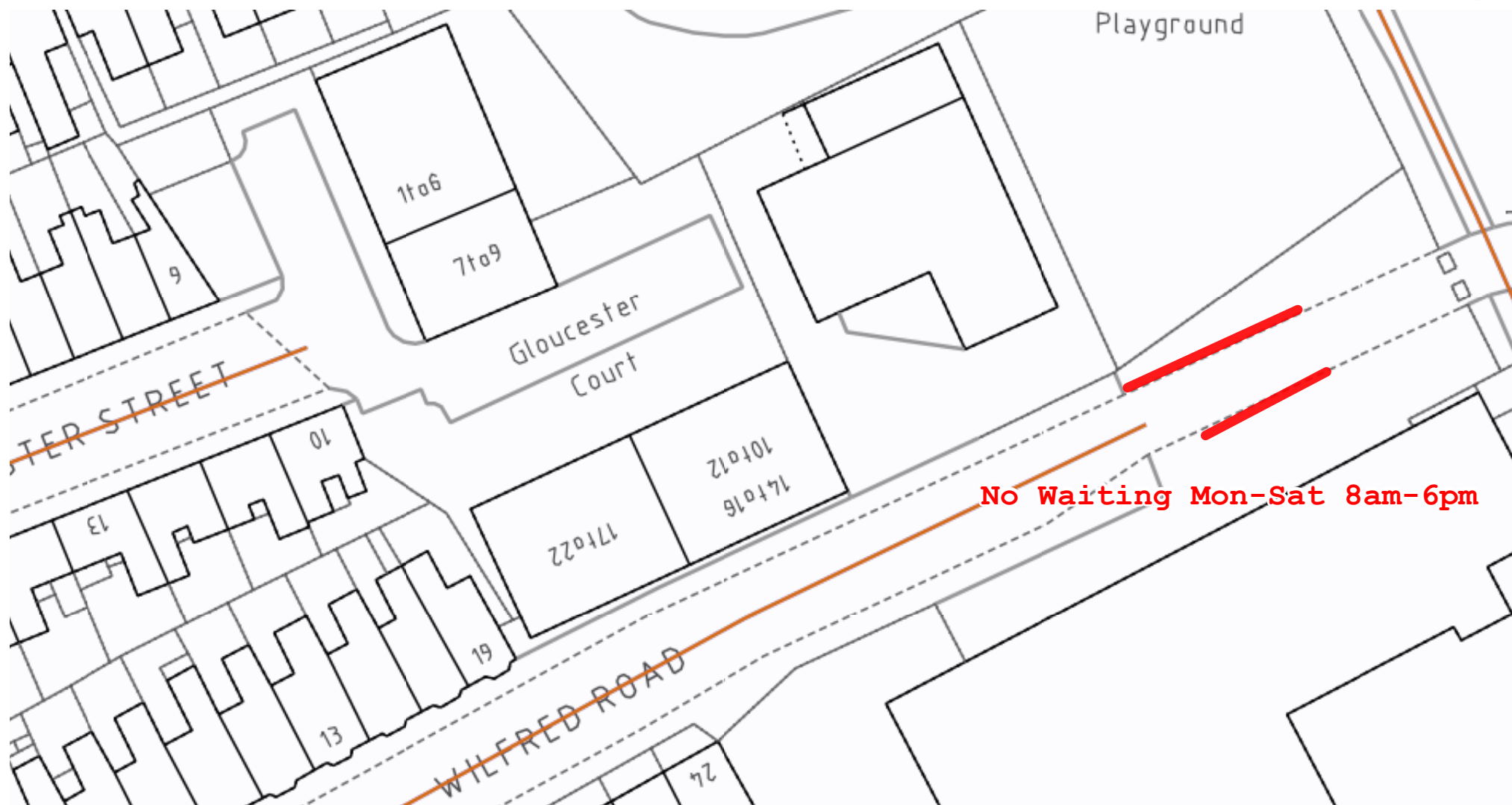


SOMERSET COUNTY COUNCIL
intranet MAPPING

U6265/10 Wilfred Road, Taunton - extend
No Waiting due to development

Scale - 1:446.407

Easting: 323403, Northing: 124691



Somerset County Council 100038382 (2015) Crown Copyright