SOMERSET COUNTY COUNCIL

ROAD TRAFFIC REGULATION ACT 1984
TRAFFIC MANAGEMENT ACT 2004

THE COUNTY OF SOMERSET PROHIBITION AND RESTRICTION OF STOPPING, WAITING, LOADING AND UNLOADING AND ON-STREET PARKING

WEST SOMERSET ORDER 2012
(AMENDMENT NO.2) ORDER 2016

Somerset County Council in exercise of its powers under Sections 1, 2, 4, 32, 35, 45, 46, 49, 53, and Part IV of Schedule 9 of the Road Traffic Regulation Act 1984 (hereinafter referred to as "the Act of 1984"), as amended; and the Traffic Management Act 2004 (hereinafter referred to as "the Act of 2004"), as amended, and all other enabling powers; and after consultation with the Chief Officer of the Police in accordance with Part III of Schedule 9 to the Act of 1984 hereby makes the following Order:-

The County of Somerset Prohibition and Restriction of Stopping, Waiting, Loading and Unloading and On-street Parking West Somerset Order 2012 shall be amended by the revocation of the Map Schedule specified in the First Schedule to this Order and the insertion of the Map Schedule specified in the Second Schedule to this Order.

The provisions of the following Orders are hereby revoked but only in so far as they are affected by the restrictions imposed by this order.

(WEST SOMERSET ORDER 2012, WEST SOMERSET ORDER 2012 AMENDMENT NO.1 ORDER 2013)

This Order shall come into operation on the 15th July 2016, and may be cited as The County of Somerset Prohibition and Restriction of Stopping, Waiting Loading and Unloading and On-street Parking West Somerset Order 2012 (Amendment No. 2) Order 2016

Dated 08th July 2016

THE COMMON SEAL of the)
)
COUNTY COUNCIL of SOMERSET)
)
was hereunto affixed)
)
in the presence of Skewington)

X Authorised Officer

No. in Register 28213

FIRST SCHEDULE

Map Schedules to be revoked	Date
BJ89	8th June 2012
BK89	24th May 2013
BK90	8th June 2012
BL89	24th May 2013
BL90	8th June 2012
BM89	24th May 2013
BM90	8th June 2012
BO91	8th June 2012
BP91	8th June 2012
BT94	8th June 2012
BU94	8th June 2012
BU110	8th June 2012
BV94	8th June 2012
BX97	8th June 2012
BX98	8th June 2012
CD111	8th June 2012
CD112	8th June 2012

SECOND SCHEDULE

Map Schedules to be included	Date
BJ89	15th July 2016
BK89	15th July 2016
BK90	15th July 2016
BL89	15th July 2016
BL90	15th July 2016
BM89	15th July 2016
BM90	15th July 2016
BO91	15th July 2016
BP91	15th July 2016
BT94	15th July 2016
BU94	15th July 2016
BU110	15th July 2016
BV94	15th July 2016
BX97	15th July 2016
BX98	15th July 2016
CD111	15th July 2016
CD112	15th July 2016

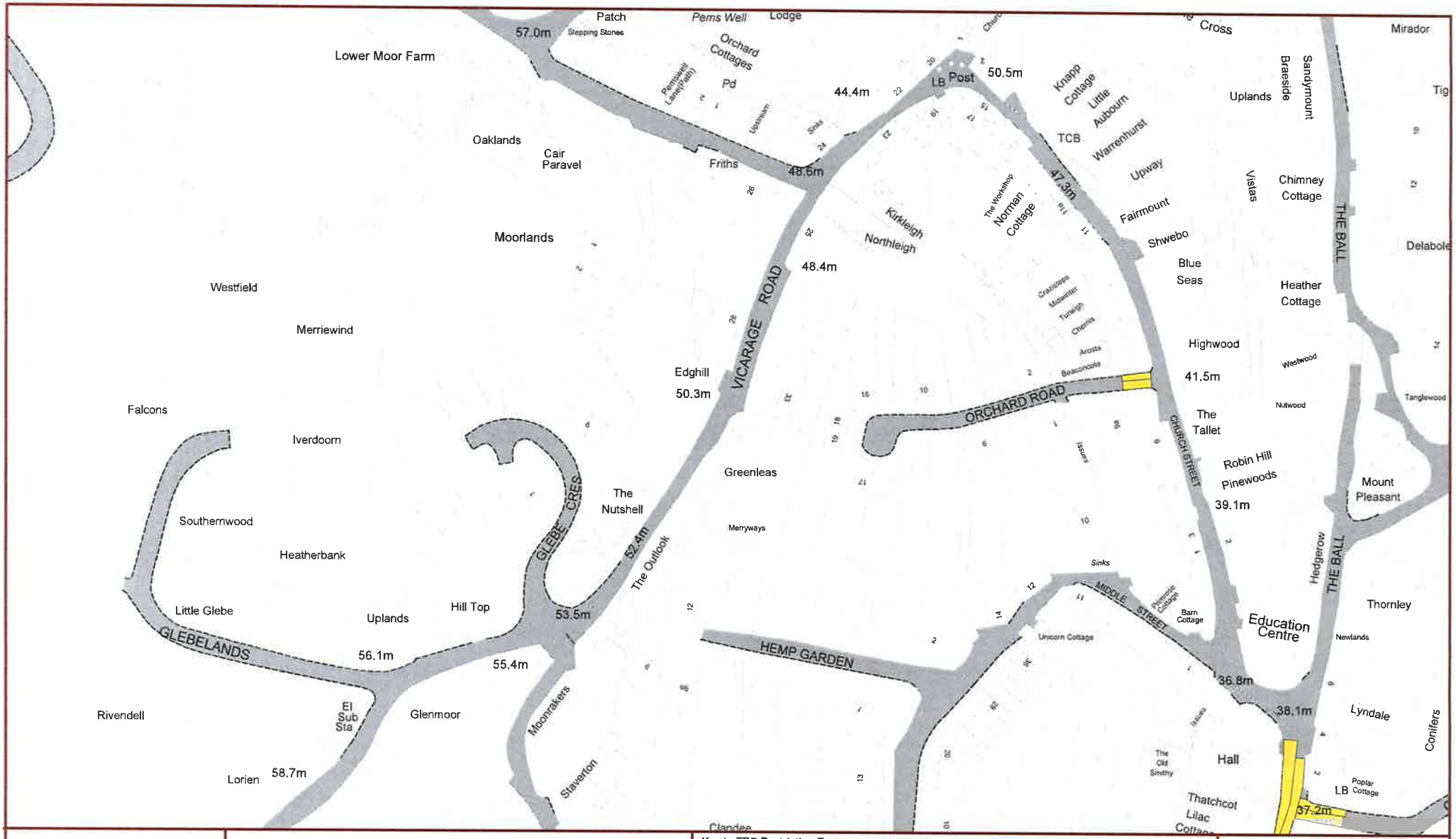

Somerset County Council
County Hall Taunton
Somerset TA1 4DY

WWW.SOMERSET.GOV.UK

THE COUNTY OF SOMERSET - PROHIBITION AND RESTRICTION OF STOPPING, WAITING, LOADING AND UNLOADING AND ON-STREET PARKING - WEST SOMERSET ORDER 2012 (AMENDMENT NO 2) ORDER 2016

This map is based upon Ordnance Survey material with the permission of Ordnance Survey on behalf of HMSO Crown copyright and database right (2016). All rights reserved. Licence number 100036382.

Key to TRO Restriction Types

- No Waiting At Any Time
- No Waiting
- No Waiting At Any Time / No Loading At Any Time
- No Waiting At Any Time / No Loading
- No Waiting / No Loading
- No Stopping
- Loading Only
- Limited Waiting
- Disabled Badge Holders Only
- Payment Parking
- Resident Permit Holders Only
- 24 Hour Clearway
- Multiple Restrictions

N

SCALE	1 : 1250 at A3
DATE	15/07/2016
MAP	Tile Ref: BJ89

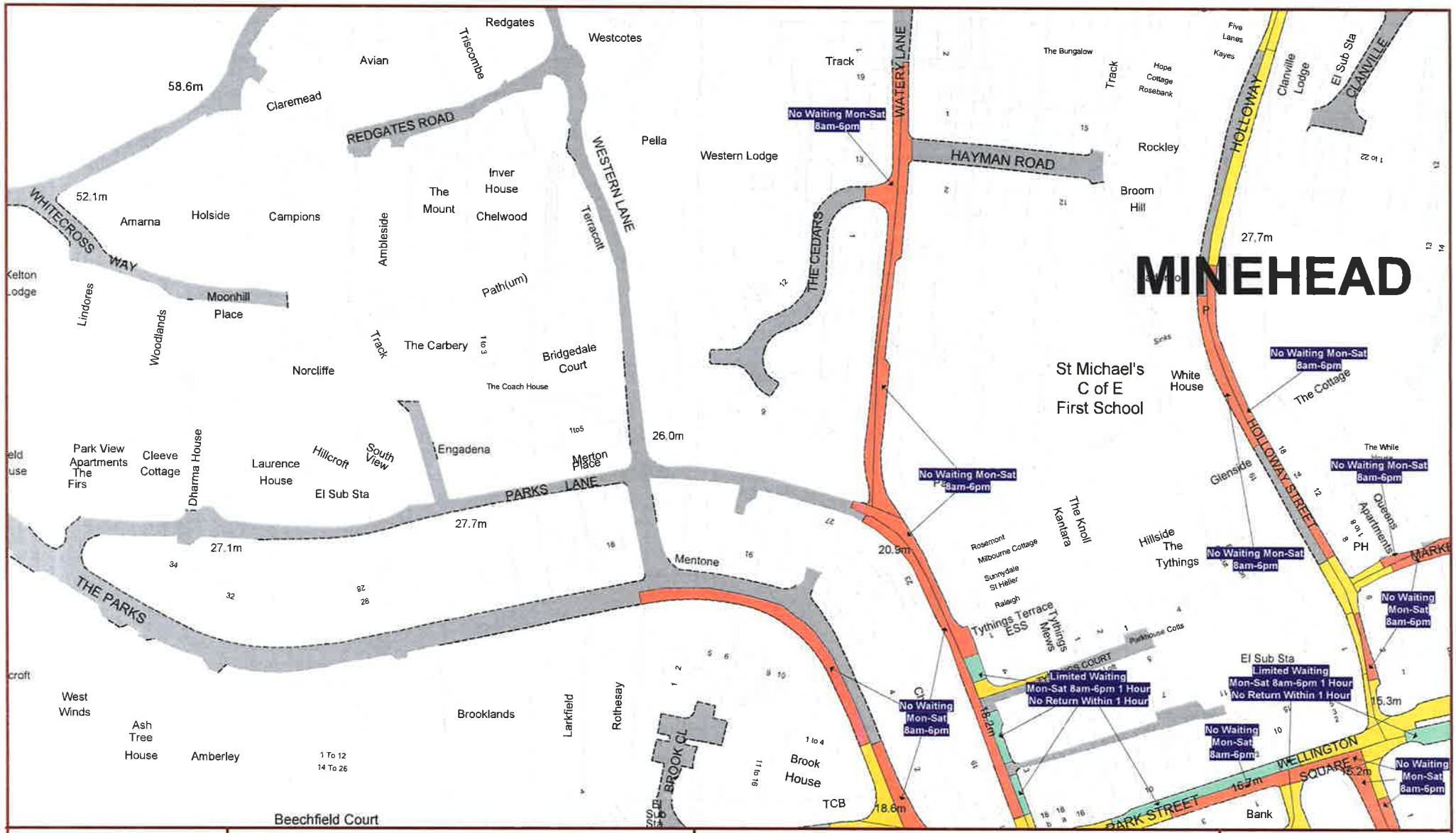

Somerset County Council
County Hall Taunton
Somerset TA1 4DY

WWW.SOMERSET.GOV.UK

THE COUNTY OF SOMERSET - PROHIBITION AND RESTRICTION OF STOPPING, WAITING, LOADING AND UNLOADING AND ON-STREET PARKING - WEST SOMERSET ORDER 2012 (AMENDMENT NO 2) ORDER 2016

This map is based upon Ordnance Survey material with the permission of Ordnance Survey on behalf of HMSO Crown copyright and database right (2016). All rights reserved. Licence number 100038382

Key to TRO Restriction Types

- No Waiting At Any Time
- No Waiting
- No Waiting At Any Time / No Loading At Any Time
- No Waiting At Any Time / No Loading
- No Waiting / No Loading
- No Stopping
- Loading Only
- Limited Waiting
- Disabled Badge Holders Only
- Payment Parking
- Resident Permit Holders Only
- 24 Hour Clearway
- Multiple Restrictions

N

SCALE	1 : 1250 at A3
DATE	15/07/2016
MAP	Tile Ref: BK89

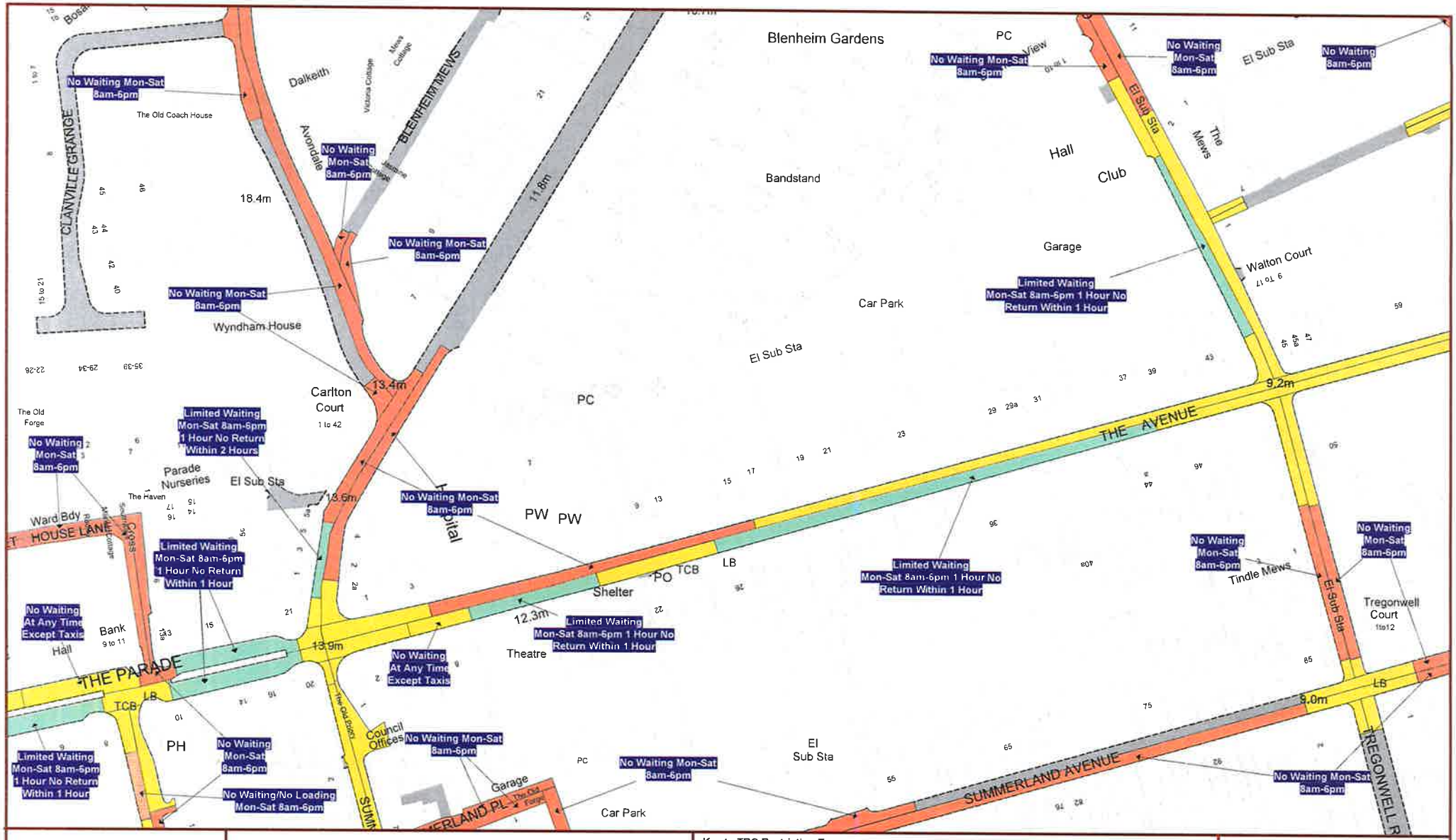

Somerset County Council
County Hall Taunton
Somerset TA1 4DY

WWW.SOMERSET.GOV.UK

THE COUNTY OF SOMERSET - PROHIBITION AND RESTRICTION OF STOPPING, WAITING, LOADING AND UNLOADING AND ON-STREET PARKING - WEST SOMERSET ORDER 2012 (AMENDMENT NO 2) ORDER 2016

This map is based upon Ordnance Survey material with the permission of Ordnance Survey on behalf of HMSO Crown copyright and database right (2016). All rights reserved. Licence number 100038382.

Key to TRO Restriction Types

- No Waiting At Any Time
- No Waiting
- No Waiting At Any Time / No Loading At Any Time
- No Waiting At Any Time / No Loading
- No Waiting / No Loading
- No Stopping
- Loading Only
- Limited Waiting
- Disabled Badge Holders Only
- Payment Parking
- Resident Permit Holders Only
- 24 Hour Clearway
- Multiple Restrictions

N

SCALE	1 : 1250 at A3
DATE	15/07/2016
MAP	Tile Ref: BK90

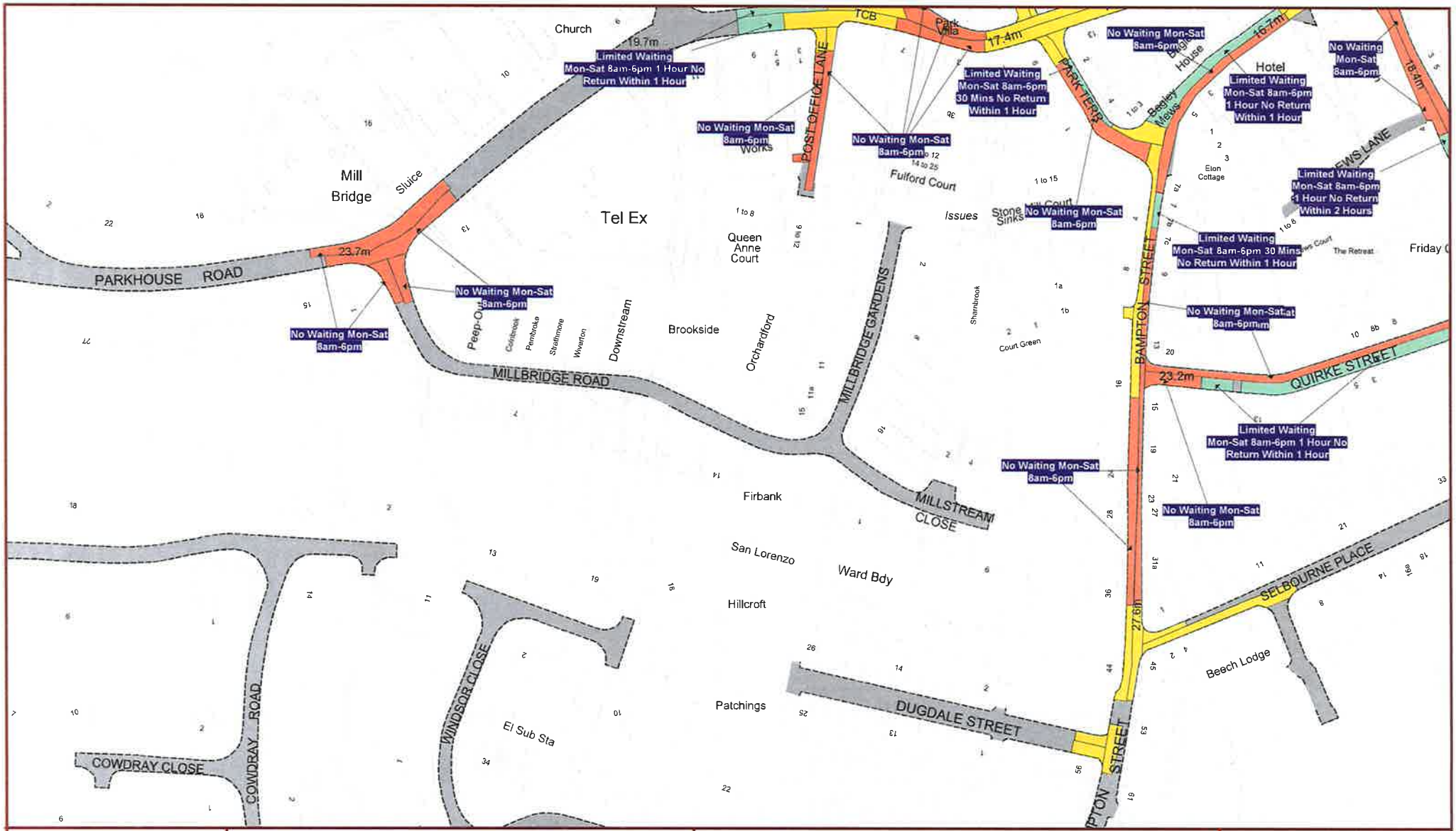

Somerset County Council
County Hall Taunton
Somerset TA1 4DY

WWW.SOMERSET.GOV.UK

THE COUNTY OF SOMERSET - PROHIBITION AND RESTRICTION OF STOPPING, WAITING, LOADING AND UNLOADING AND ON-STREET PARKING - WEST SOMERSET ORDER 2012 (AMENDMENT NO 2) ORDER 2016

This map is based upon Ordnance Survey material with the permission of Ordnance Survey on behalf of HMSO Crown copyright and database right (2016). All rights reserved. Licence number 100038382.

Key to TRO Restriction Types

- No Waiting At Any Time
- No Waiting
- No Waiting At Any Time / No Loading At Any Time
- No Waiting At Any Time / No Loading
- No Waiting / No Loading
- No Stopping
- Loading Only
- Limited Waiting
- Disabled Badge Holders Only
- Payment Parking
- Resident Permit Holders Only
- 24 Hour Clearway
- Multiple Restrictions

N

SCALE	1 : 1250 at A3
DATE	15/07/2016
MAP	Tile Ref: BL89

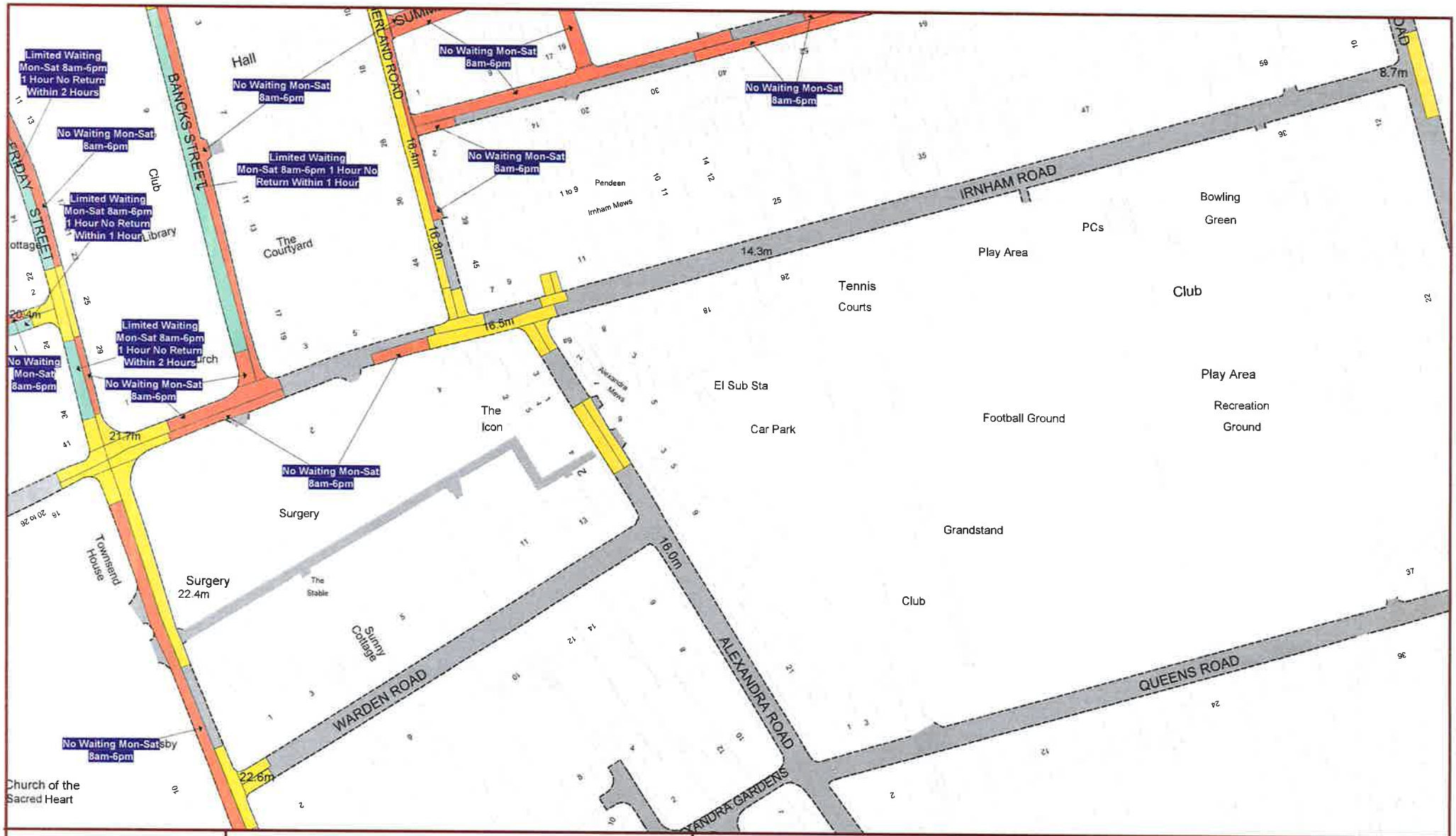

Somerset County Council
County Hall Taunton
Somerset TA1 4DY

WWW.SOMERSET.GOV.UK

THE COUNTY OF SOMERSET - PROHIBITION AND RESTRICTION OF STOPPING, WAITING, LOADING AND UNLOADING AND ON-STREET PARKING - WEST SOMERSET ORDER 2012 (AMENDMENT NO 2) ORDER 2016

This map is based upon Ordnance Survey material with the permission of Ordnance Survey on behalf of HMSO Crown copyright and database right (2016). All rights reserved. Licence number 100038382.

Key to TRO Restriction Types

- No Waiting At Any Time
- No Waiting
- No Waiting At Any Time / No Loading At Any Time
- No Waiting At Any Time / No Loading
- No Waiting / No Loading
- No Stopping
- Loading Only
- Limited Waiting
- Disabled Badge Holders Only
- Payment Parking
- Resident Permit Holders Only
- 24 Hour Clearway
- Multiple Restrictions

N

SCALE	1 : 1250 at A3
DATE	15/07/2016
MAP	Tile Ref: BL90

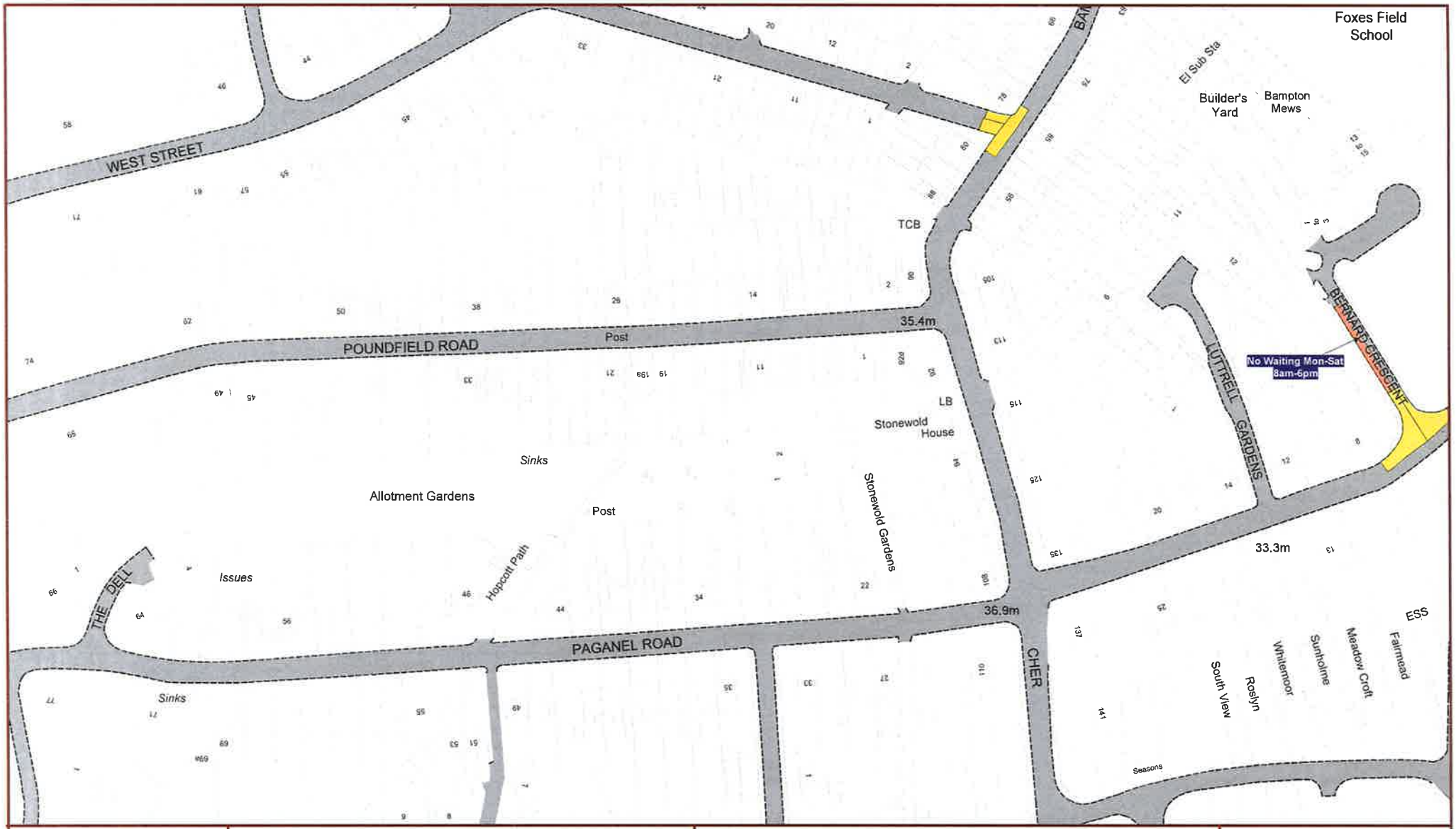

Somerset County Council
County Hall Taunton
Somerset TA1 4DY

WWW.SOMERSET.GOV.UK

THE COUNTY OF SOMERSET - PROHIBITION AND RESTRICTION OF STOPPING, WAITING, LOADING AND UNLOADING AND ON-STREET PARKING - WEST SOMERSET ORDER 2012 (AMENDMENT NO 2) ORDER 2016

This map is based upon Ordnance Survey material with the permission of Ordnance Survey on behalf of HMSO Crown copyright and database right (2016). All rights reserved. Licence number 100038382.

Key to TRO Restriction Types

- No Waiting At Any Time
- No Waiting
- No Waiting At Any Time / No Loading At Any Time
- No Waiting At Any Time / No Loading
- No Waiting / No Loading
- No Stopping
- Loading Only
- Limited Waiting
- Disabled Badge Holders Only
- Payment Parking
- Resident Permit Holders Only
- 24 Hour Clearway
- Multiple Restrictions

N

SCALE	1 : 1250 at A3
DATE	15/07/2016
MAP	Tile Ref: BM89

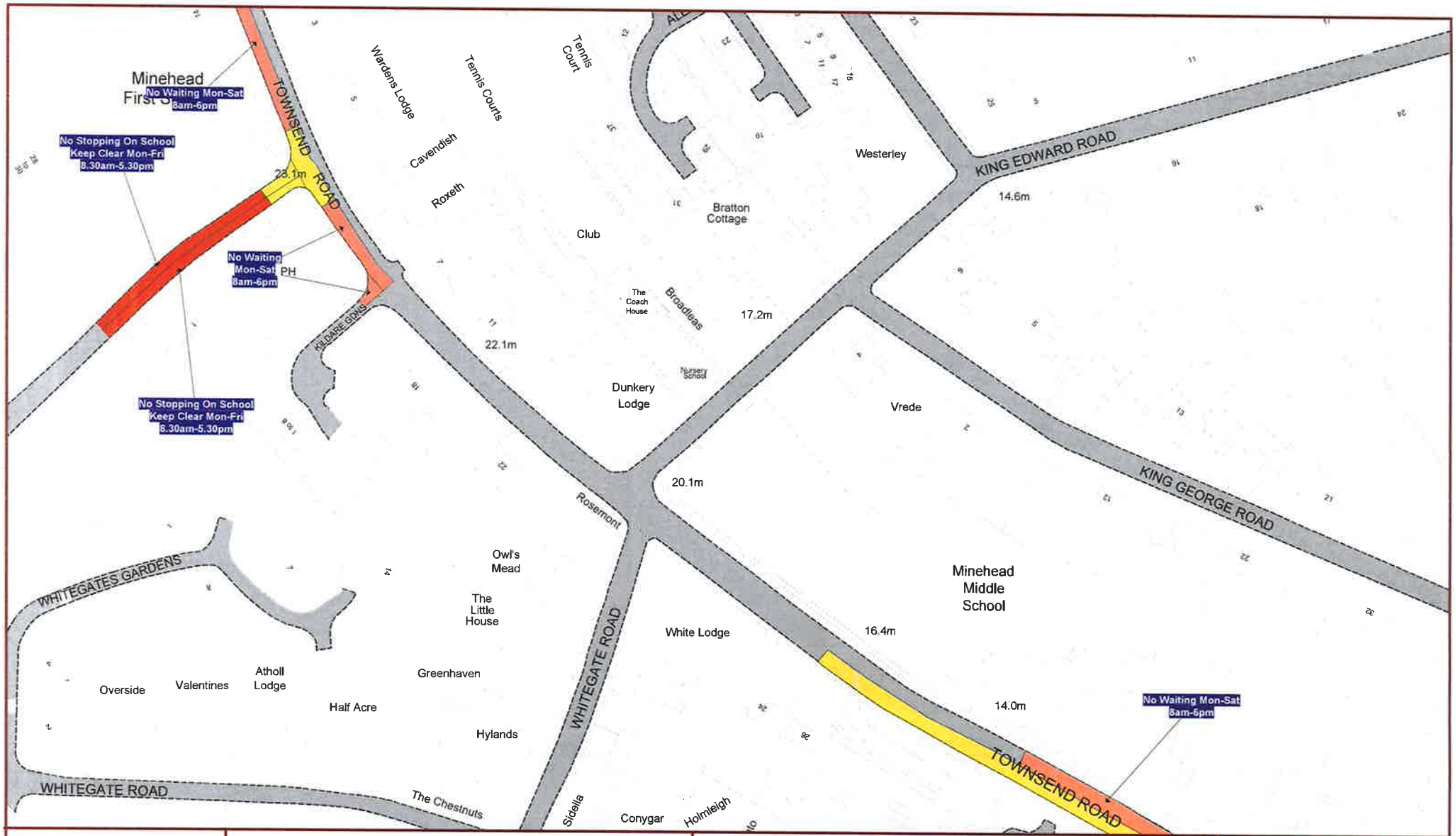

Somerset County Council
County Hall Taunton
Somerset TA1 4DY

WWW.SOMERSET.GOV.UK

THE COUNTY OF SOMERSET - PROHIBITION AND RESTRICTION OF STOPPING, WAITING, LOADING AND UNLOADING AND ON-STREET PARKING - WEST SOMERSET ORDER 2012 (AMENDMENT NO 2) ORDER 2016

This map is based upon Ordnance Survey material with the permission of Ordnance Survey on behalf of HMSO Crown copyright and database right (2016). All rights reserved. Licence number 100038382.

Key to TRO Restriction Types

- No Waiting At Any Time
- No Waiting
- No Waiting At Any Time / No Loading At Any Time
- No Waiting At Any Time / No Loading
- No Waiting / No Loading
- No Stopping
- Loading Only
- Limited Waiting
- Disabled Badge Holders Only
- Payment Parking
- Resident Permit Holders Only
- 24 Hour Clearway
- Multiple Restrictions

N

SCALE	1 : 1250 at A3
DATE	15/07/2016
MAP	Tile Ref: BM90

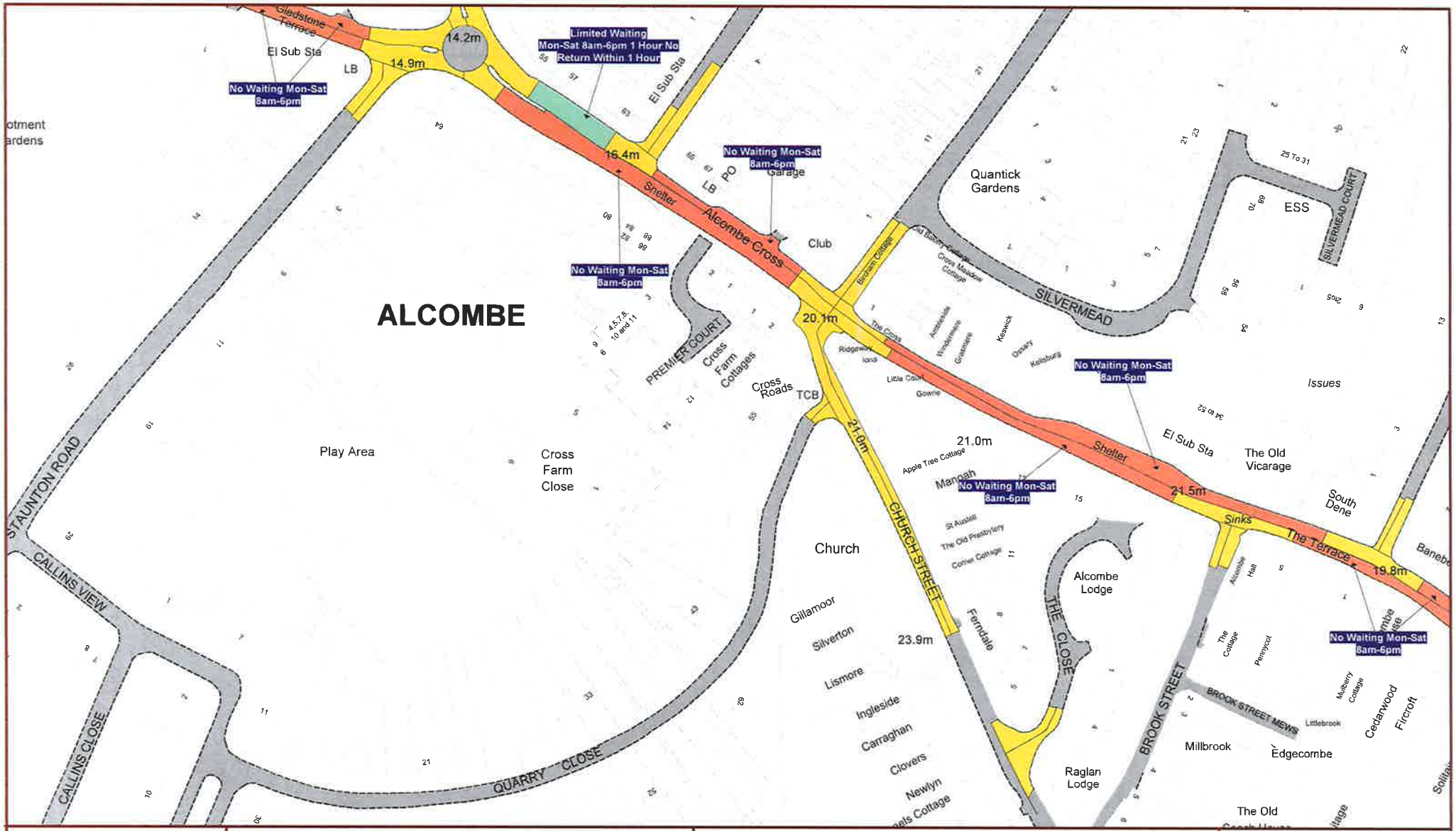

Somerset County Council
County Hall Taunton
Somerset TA1 4DY

WWW.SOMERSET.GOV.UK

THE COUNTY OF SOMERSET - PROHIBITION AND RESTRICTION OF STOPPING, WAITING, LOADING AND UNLOADING AND ON-STREET PARKING - WEST SOMERSET ORDER 2012 (AMENDMENT NO 2) ORDER 2016

This map is based upon Ordnance Survey material with the permission of Ordnance Survey on behalf of HMSO Crown copyright and database right (2016). All rights reserved. Licence number 100038382.

Key to TRO Restriction Types

- No Waiting At Any Time
- No Waiting
- No Waiting At Any Time / No Loading At Any Time
- No Waiting At Any Time / No Loading
- No Waiting / No Loading
- No Stopping
- Loading Only
- Limited Waiting
- Disabled Badge Holders Only
- Payment Parking
- Resident Permit Holders Only
- 24 Hour Clearway
- Multiple Restrictions

N

SCALE	1 : 1250 at A3
DATE	15/07/2016
MAP	Tile Ref: BO91

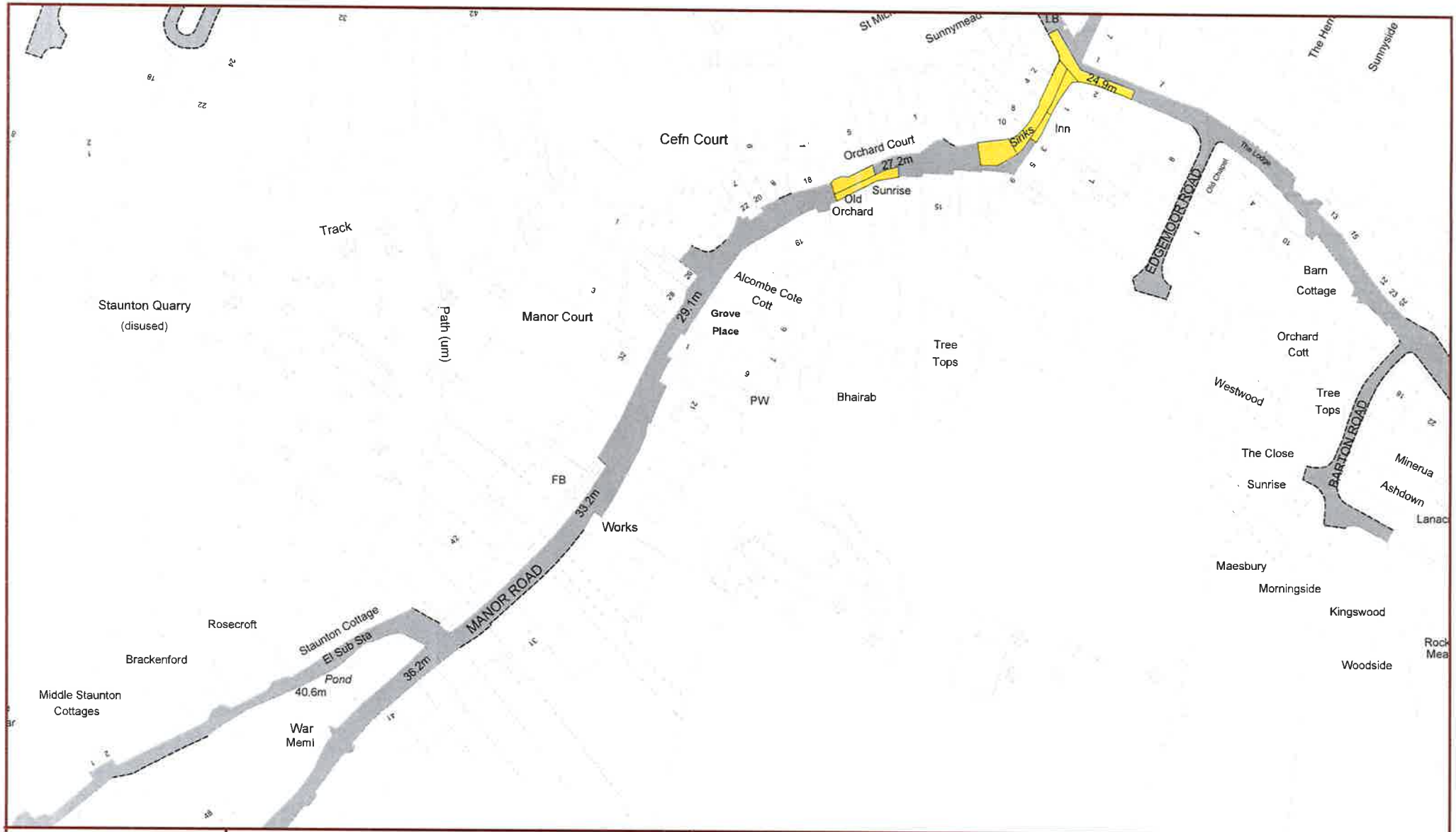

Somerset County Council
County Hall Taunton
Somerset TA1 4DY

WWW.SOMERSET.GOV.UK

THE COUNTY OF SOMERSET - PROHIBITION AND RESTRICTION OF STOPPING, WAITING, LOADING AND UNLOADING AND ON-STREET PARKING - WEST SOMERSET ORDER 2012 (AMENDMENT NO 2) ORDER 2016

This map is based upon Ordnance Survey material with the permission of Ordnance Survey on behalf of HMSO Crown copyright and database right (2016). All rights reserved. Licence number 100038382.

Key to TRO Restriction Types

- No Waiting At Any Time
- No Waiting
- No Waiting At Any Time / No Loading At Any Time
- No Waiting At Any Time / No Loading
- No Waiting / No Loading
- No Stopping
- Loading Only
- Limited Waiting
- Disabled Badge Holders Only
- Payment Parking
- Resident Permit Holders Only
- 24 Hour Clearway
- Multiple Restrictions

N

SCALE	1 : 1250 at A3
DATE	15/07/2016
MAP	Tile Ref: BP91

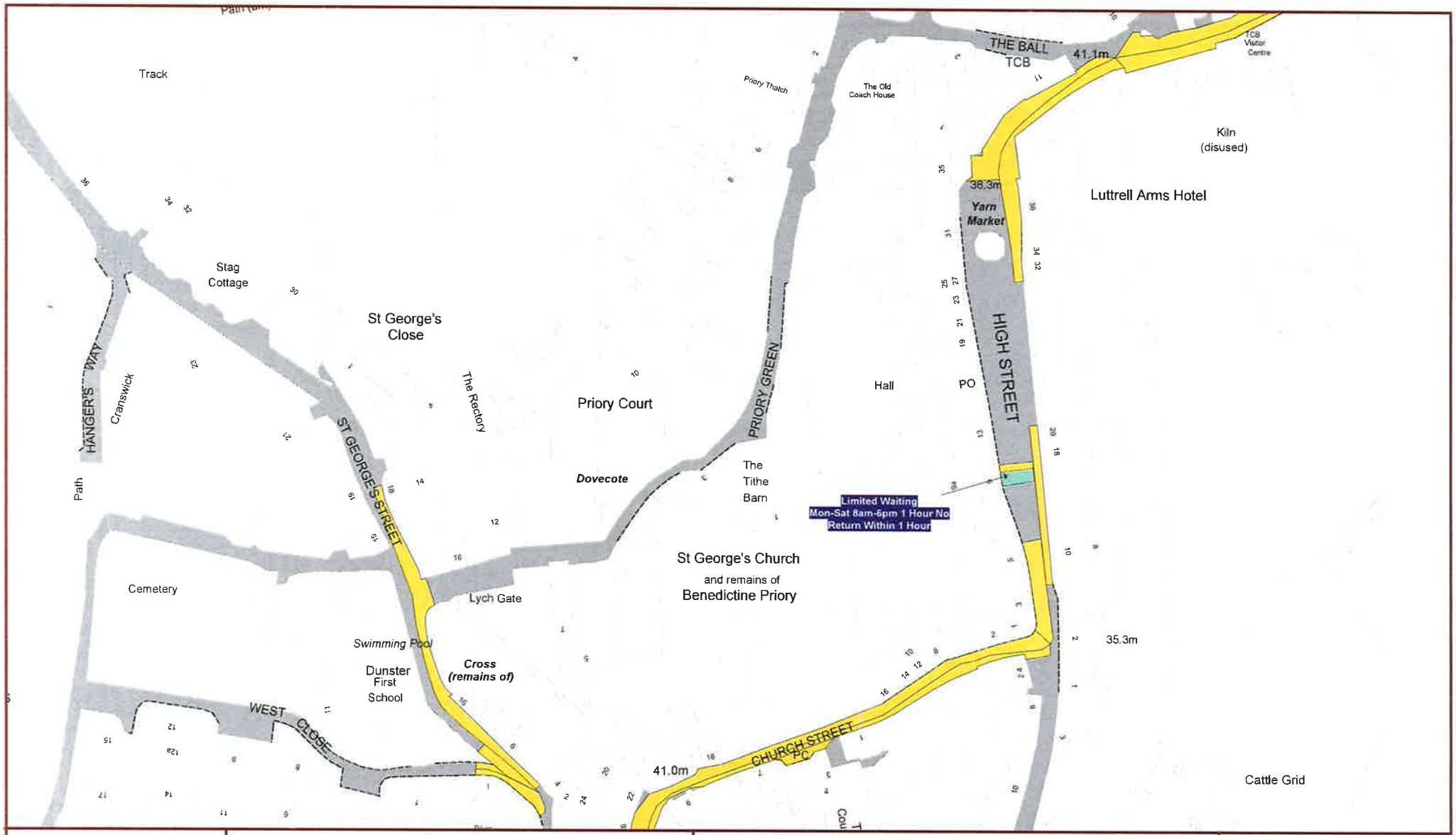

Somerset County Council
County Hall Taunton
Somerset TA1 4DY

WWW.SOMERSET.GOV.UK

THE COUNTY OF SOMERSET - PROHIBITION AND RESTRICTION OF STOPPING, WAITING, LOADING AND UNLOADING AND ON-STREET PARKING - WEST SOMERSET ORDER 2012 (AMENDMENT NO 2) ORDER 2016

This map is based upon Ordnance Survey material with the permission of Ordnance Survey on behalf of HMSO Crown copyright and database right (2016). All rights reserved. Licence number 100036382.

Key to TRO Restriction Types

- No Waiting At Any Time
- No Waiting
- No Waiting At Any Time / No Loading At Any Time
- No Waiting At Any Time / No Loading
- No Waiting / No Loading
- No Stopping
- Loading Only
- Limited Waiting
- Disabled Badge Holders Only
- Payment Parking
- Resident Permit Holders Only
- 24 Hour Clearway
- Multiple Restrictions

N

SCALE	1 : 1250 at A3
DATE	15/07/2016
MAP	Tile Ref: BT94

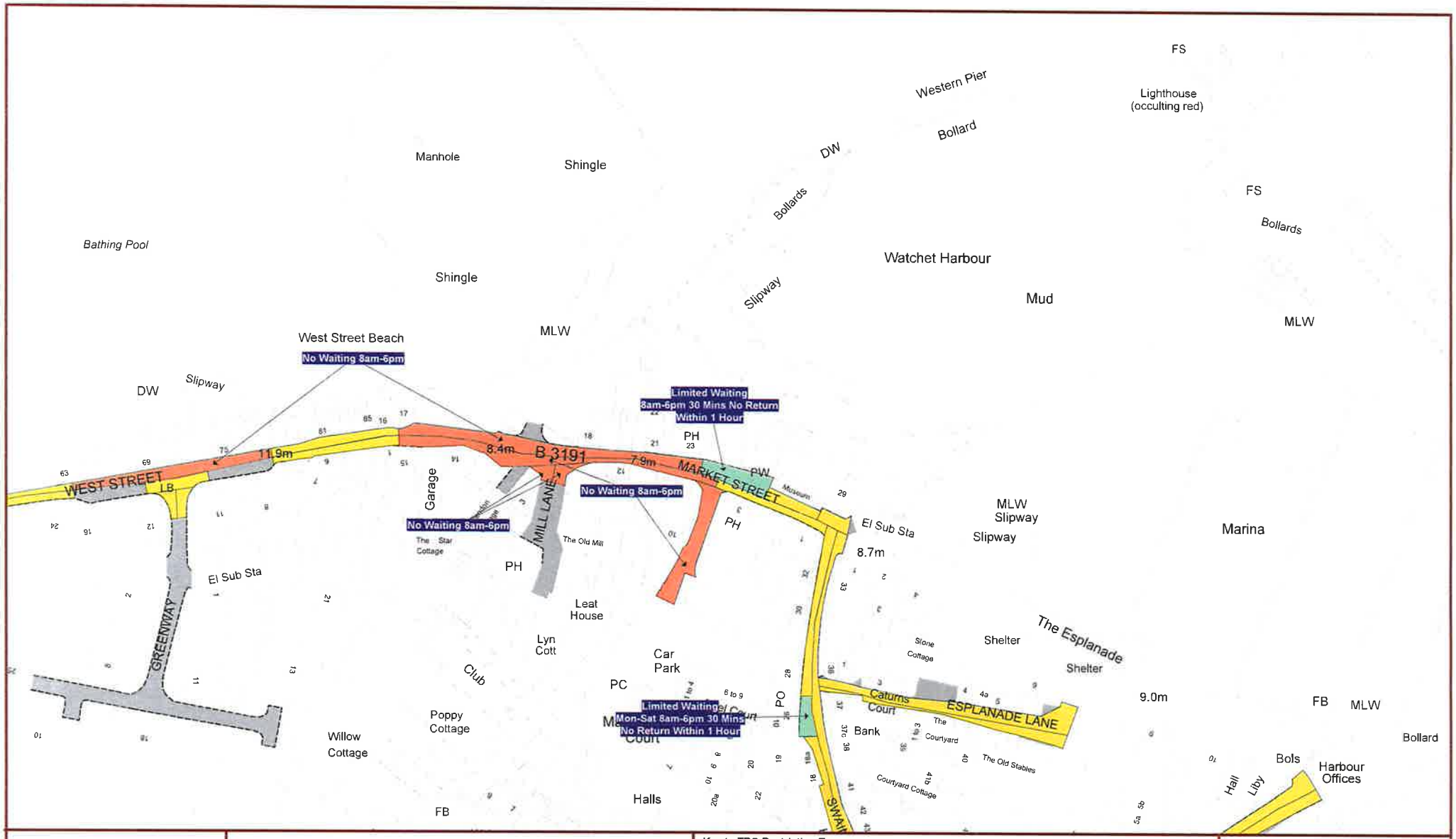

Somerset County Council
County Hall Taunton
Somerset TA1 4DY

WWW.SOMERSET.GOV.UK

THE COUNTY OF SOMERSET - PROHIBITION AND RESTRICTION OF STOPPING, WAITING, LOADING AND UNLOADING AND ON-STREET PARKING - WEST SOMERSET ORDER 2012 (AMENDMENT NO 2) ORDER 2016

This map is based upon Ordnance Survey material with the permission of Ordnance Survey on behalf of HMSO Crown copyright and database right (2016). All rights reserved. Licence number 100038382.

Key to TRO Restriction Types

- No Waiting At Any Time
- No Waiting
- No Waiting At Any Time / No Loading At Any Time
- No Waiting At Any Time / No Loading
- No Waiting / No Loading
- No Stopping
- Loading Only
- Limited Waiting
- Disabled Badge Holders Only
- Payment Parking
- Resident Permit Holders Only
- 24 Hour Clearway
- Multiple Restrictions

N

SCALE	1 : 1250 at A3
DATE	15/07/2016
MAP	Tile Ref: BU110

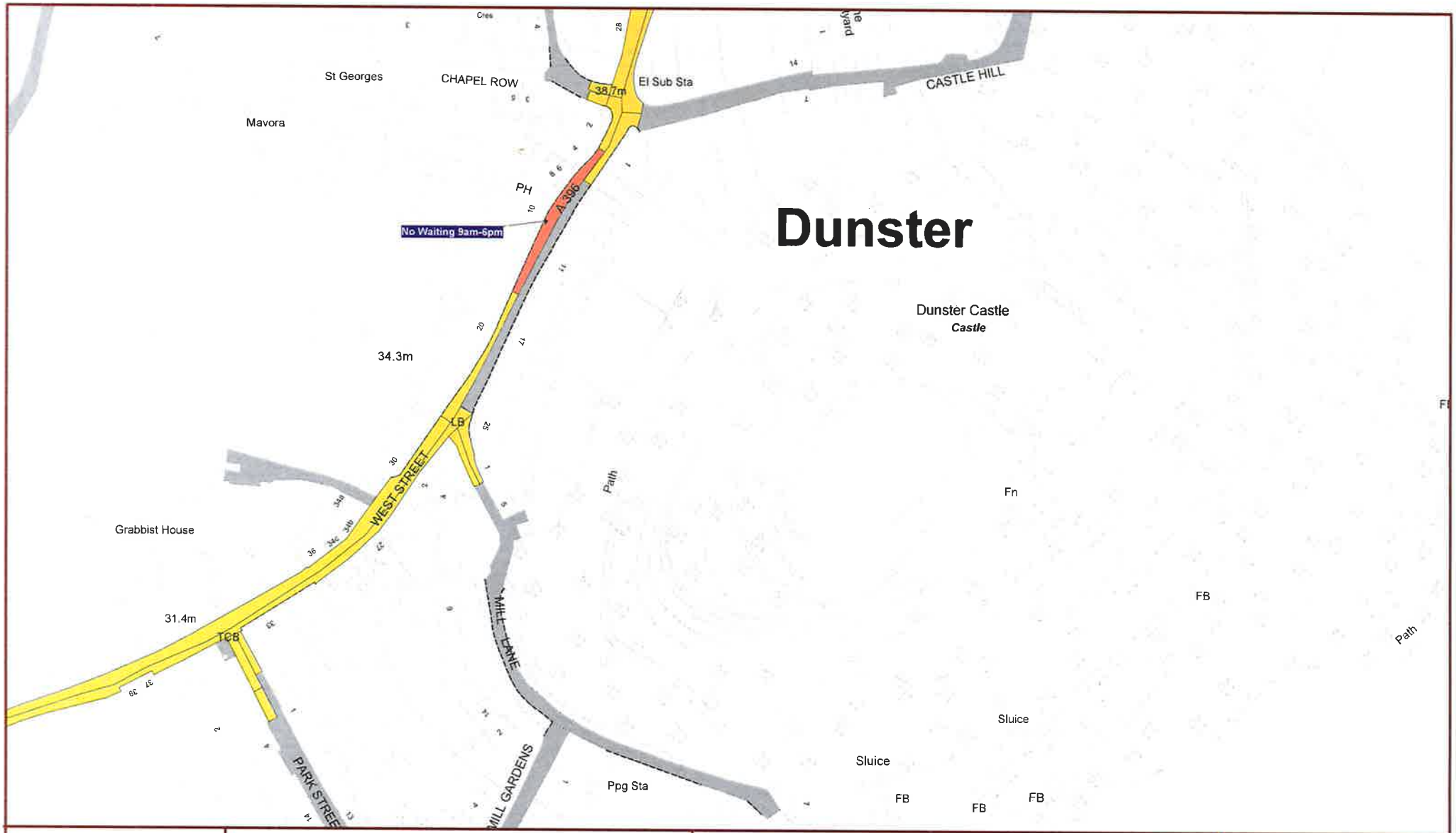

Somerset County Council
County Hall Taunton
Somerset TA1 4DY

WWW.SOMERSET.GOV.UK

THE COUNTY OF SOMERSET - PROHIBITION AND RESTRICTION OF STOPPING, WAITING, LOADING AND UNLOADING AND ON-STREET PARKING - WEST SOMERSET ORDER 2012 (AMENDMENT NO 2) ORDER 2016

This map is based upon Ordnance Survey material with the permission of Ordnance Survey on behalf of HMSO Crown copyright and database right (2016). All rights reserved. Licence number 100038382

Key to TRO Restriction Types

- No Waiting At Any Time
- No Waiting
- No Waiting At Any Time / No Loading At Any Time
- No Waiting At Any Time / No Loading
- No Waiting / No Loading
- No Stopping
- Loading Only
- Limited Waiting
- Disabled Badge Holders Only
- Payment Parking
- Resident Permit Holders Only
- 24 Hour Clearway
- Multiple Restrictions

N

SCALE	1 : 1250 at A3
DATE	15/07/2016
MAP	Tile Ref: BU94

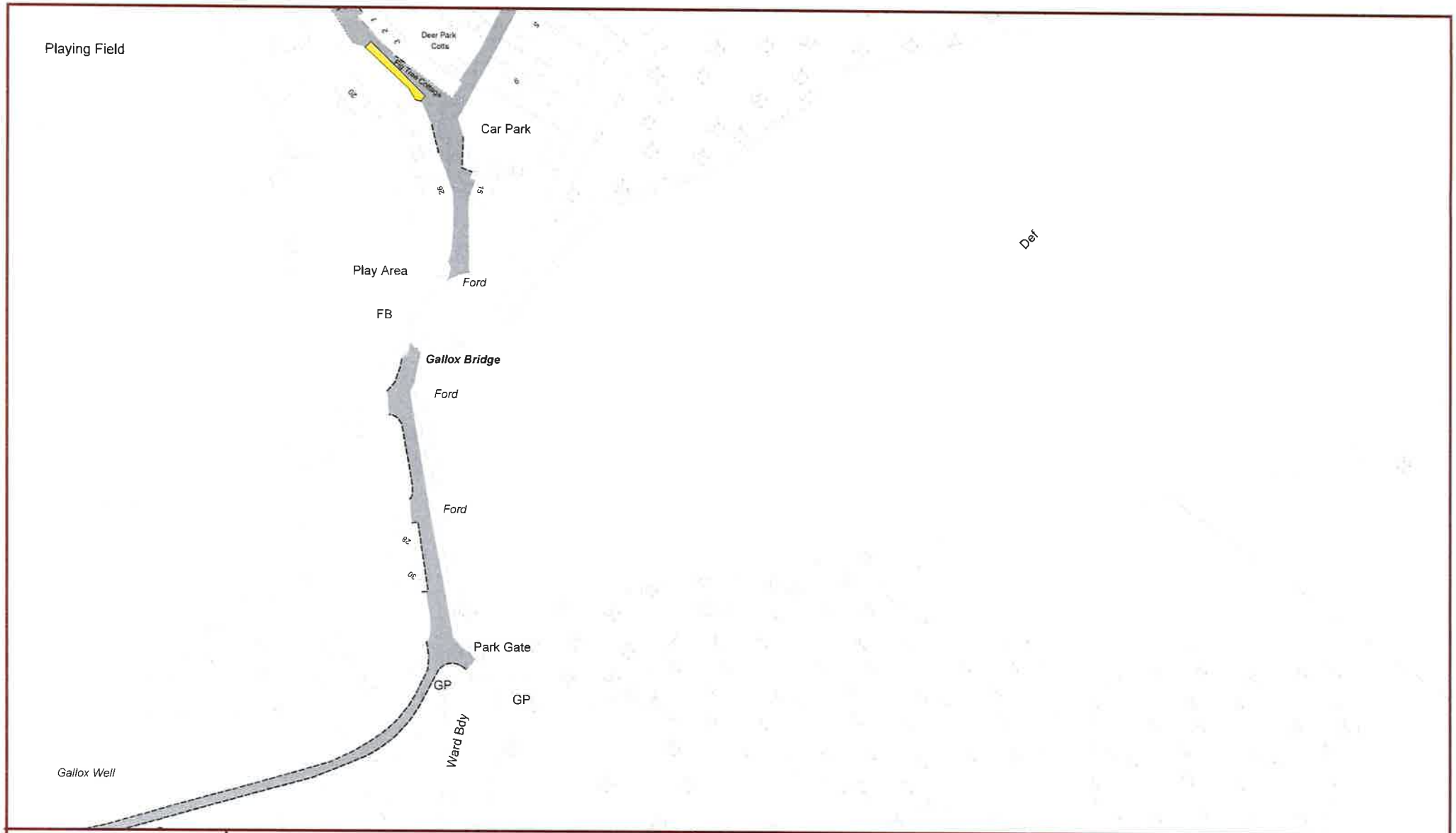

Somerset County Council
County Hall Taunton
Somerset TA1 4DY

WWW.SOMERSET.GOV.UK

THE COUNTY OF SOMERSET - PROHIBITION AND RESTRICTION OF STOPPING, WAITING, LOADING AND UNLOADING AND ON-STREET PARKING - WEST SOMERSET ORDER 2012 (AMENDMENT NO 2) ORDER 2016

This map is based upon Ordnance Survey material with the permission of Ordnance Survey on behalf of HMSO Crown copyright and database right (2016). All rights reserved. Licence number 100038382.

Key to TRO Restriction Types

- No Waiting At Any Time
- No Waiting
- No Waiting At Any Time / No Loading At Any Time
- No Waiting At Any Time / No Loading
- No Waiting / No Loading
- No Stopping
- Loading Only
- Limited Waiting
- Disabled Badge Holders Only
- Payment Parking
- Resident Permit Holders Only
- 24 Hour Clearway
- Multiple Restrictions

N

SCALE	1 : 1250 at A3
DATE	15/07/2016
MAP	Tile Ref: BV94

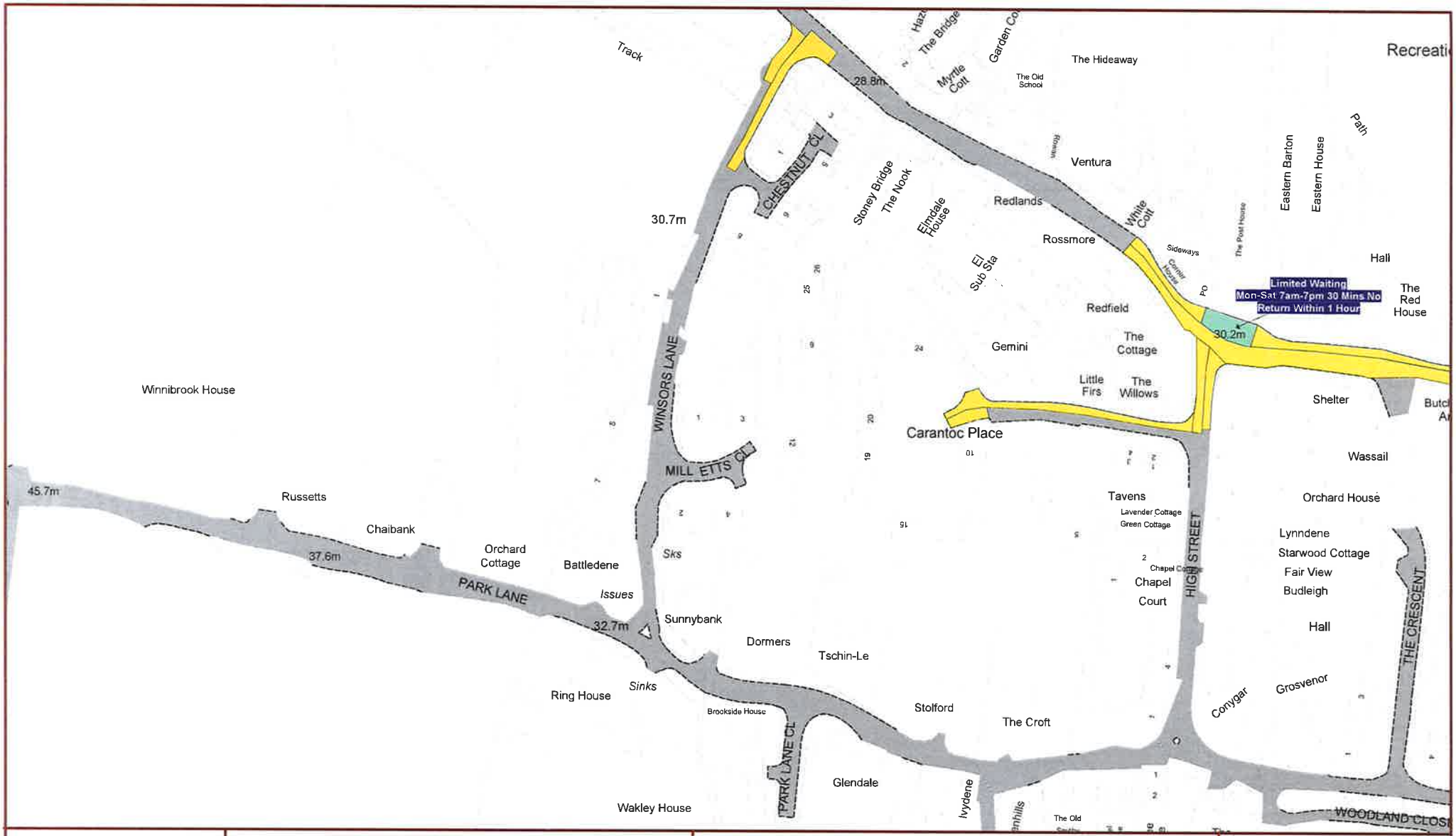

Somerset County Council
County Hall Taunton
Somerset TA1 4DY

WWW.SOMERSET.GOV.UK

THE COUNTY OF SOMERSET - PROHIBITION AND RESTRICTION OF STOPPING, WAITING, LOADING AND UNLOADING AND ON-STREET PARKING - WEST SOMERSET ORDER 2012 (AMENDMENT NO 2) ORDER 2016

This map is based upon Ordnance Survey material with the permission of Ordnance Survey on behalf of HMSO Crown copyright and database right (2016). All rights reserved. Licence number 100038382.

Key to TRO Restriction Types

- No Waiting At Any Time
- No Waiting
- No Waiting At Any Time / No Loading At Any Time
- No Waiting At Any Time / No Loading
- No Waiting / No Loading
- No Stopping
- Loading Only
- Limited Waiting
- Disabled Badge Holders Only
- Payment Parking
- Resident Permit Holders Only
- 24 Hour Clearway
- Multiple Restrictions

N

SCALE	1 : 1250 at A3
DATE	15/07/2016
MAP	Tile Ref: BX97

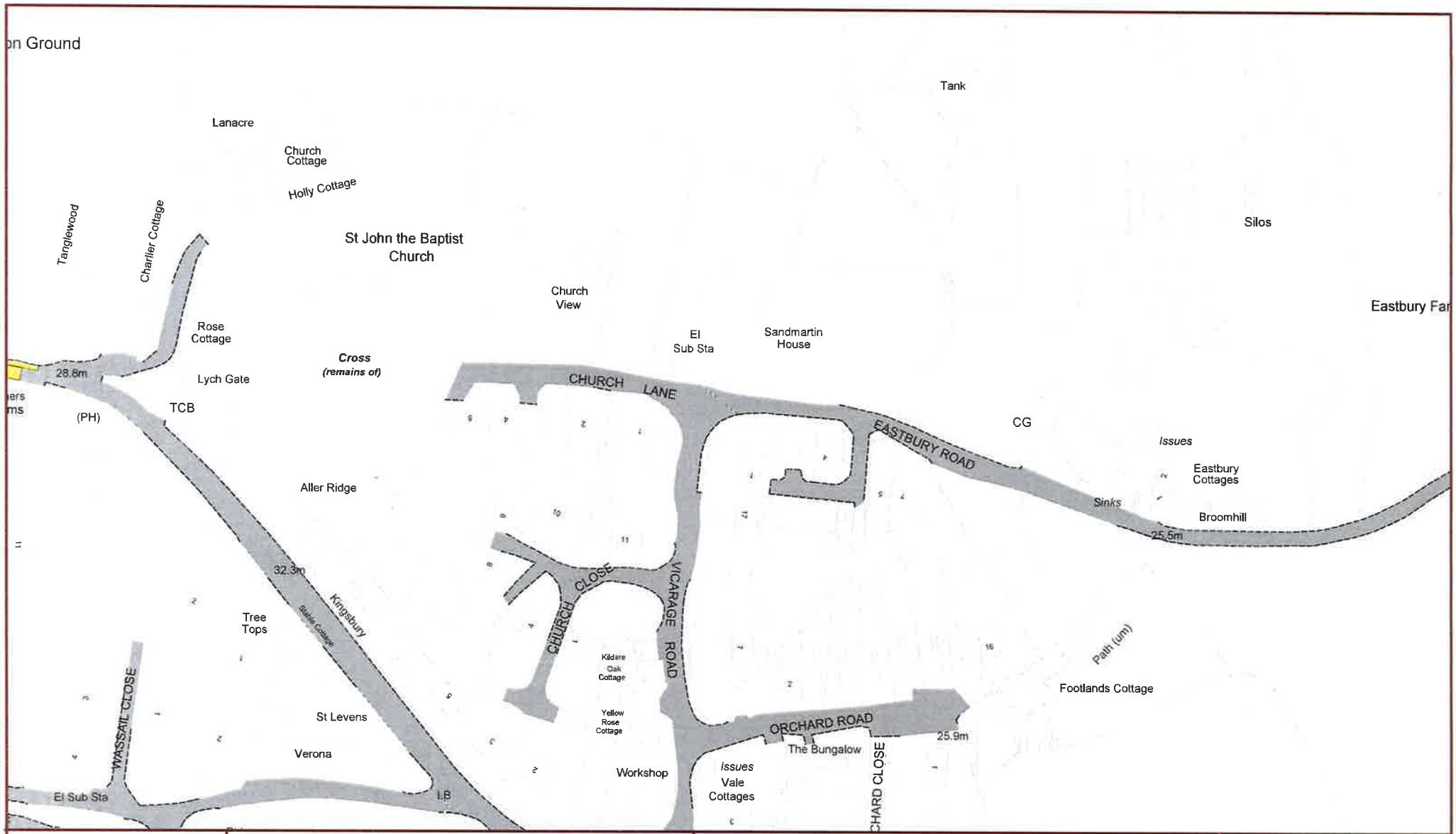

Somerset County Council
County Hall Taunton
Somerset TA1 4DY

WWW.SOMERSET.GOV.UK

THE COUNTY OF SOMERSET - PROHIBITION AND RESTRICTION OF STOPPING, WAITING, LOADING AND UNLOADING AND ON-STREET PARKING - WEST SOMERSET ORDER 2012 (AMENDMENT NO 2) ORDER 2016

This map is based upon Ordnance Survey material with the permission of Ordnance Survey on behalf of HMSO Crown copyright and database right (2016). All rights reserved. Licence number 100038382.

Key to TRO Restriction Types

- No Waiting At Any Time
- No Waiting
- No Waiting At Any Time / No Loading At Any Time
- No Waiting At Any Time / No Loading
- No Waiting / No Loading
- No Stopping
- Loading Only
- Limited Waiting
- Disabled Badge Holders Only
- Payment Parking
- Resident Permit Holders Only
- 24 Hour Clearway
- Multiple Restrictions

N

SCALE	1 : 1250 at A3
DATE	15/07/2016
MAP	Tile Ref: BX98

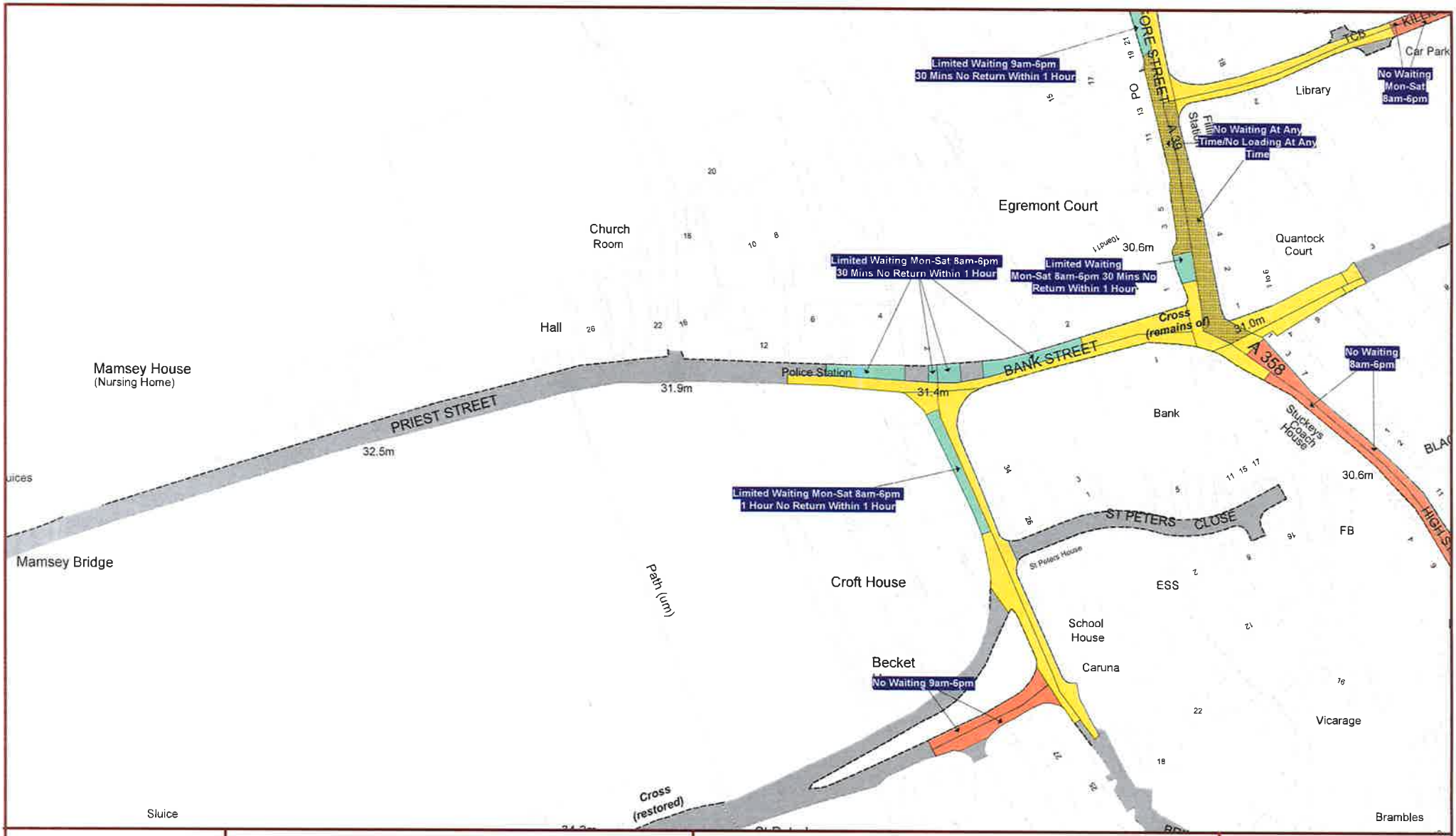

Somerset County Council
County Hall Taunton
Somerset TA1 4DY

WWW.SOMERSET.GOV.UK

THE COUNTY OF SOMERSET - PROHIBITION AND RESTRICTION OF STOPPING, WAITING, LOADING AND UNLOADING AND ON-STREET PARKING - WEST SOMERSET ORDER 2012 (AMENDMENT NO 2) ORDER 2016

This map is based upon Ordnance Survey material with the permission of Ordnance Survey on behalf of HMSO Crown copyright and database right (2016). All rights reserved. Licence number 100038382.

Key to TRO Restriction Types

- No Waiting At Any Time
- No Waiting
- No Waiting At Any Time / No Loading At Any Time
- No Waiting At Any Time / No Loading
- No Waiting / No Loading
- No Stopping
- Loading Only
- Limited Waiting
- Disabled Badge Holders Only
- Payment Parking
- Resident Permit Holders Only
- 24 Hour Clearway
- Multiple Restrictions

N

SCALE	1 : 1250 at A3
DATE	15/07/2016
MAP	Tile Ref: CD111

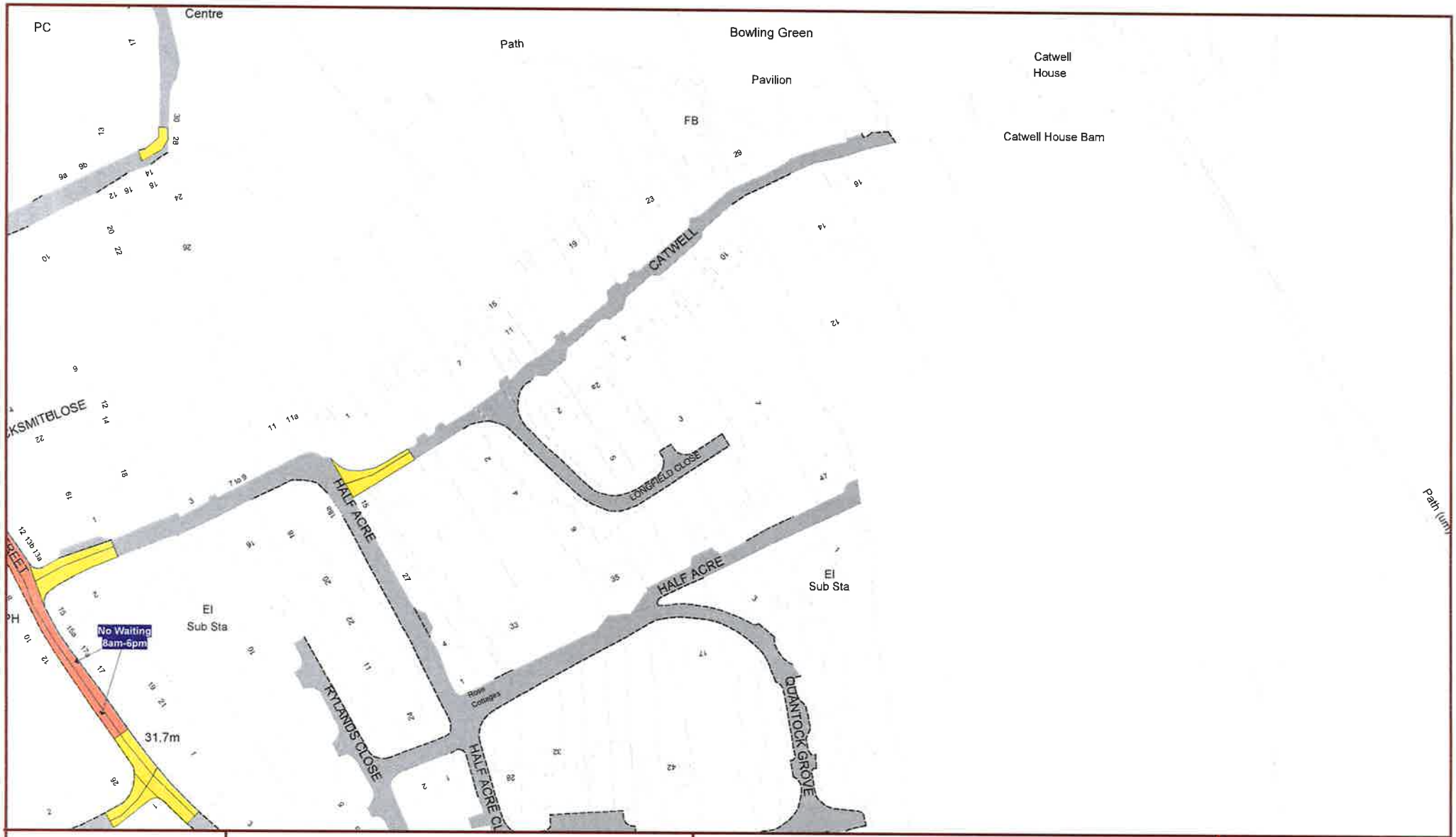

Somerset County Council
County Hall Taunton
Somerset TA1 4DY

WWW.SOMERSET.GOV.UK

THE COUNTY OF SOMERSET - PROHIBITION AND RESTRICTION OF STOPPING, WAITING, LOADING AND UNLOADING AND ON-STREET PARKING - WEST SOMERSET ORDER 2012 (AMENDMENT NO 2) ORDER 2016

This map is based upon Ordnance Survey material with the permission of Ordnance Survey on behalf of HMSO Crown copyright and database right (2016). All rights reserved. Licence number 100038382.

Key to TRO Restriction Types

- No Waiting At Any Time
- No Waiting
- No Waiting At Any Time / No Loading At Any Time
- No Waiting At Any Time / No Loading
- No Waiting / No Loading
- No Stopping
- Loading Only
- Limited Waiting
- Disabled Badge Holders Only
- Payment Parking
- Resident Permit Holders Only
- 24 Hour Clearway
- Multiple Restrictions

N

SCALE	1 : 1250 at A3
DATE	15/07/2016
MAP	Tile Ref: CD112