

**SOMERSET COUNTY COUNCIL**  
**(VARIOUS ROADS)**  
**(TEMPORARY PROHIBITION OF MOTOR VEHICLES) ORDER 2017**  
**(THE SOMERSET STAGES CAR RALLY)**

The County of Somerset in exercise of their powers under Section 16 of the Road Traffic Regulation Act 1984, as amended, and of all other enabling powers hereby makes the following Order.

1. This Order shall come into operation at 0600 hours on Friday 7th April 2017 and will continue in force until 2000 hours on Saturday 8<sup>th</sup> April 2017 and will remain in force for a period not exceeding 18 months and may be cited as the "Somerset County Council (Various Roads) (Temporary Prohibition of Motor Vehicles) Order 2017" (The Somerset Stages Car Rally).
2. Save as provided in Article 3 of this Order no person shall:
  - (i) cause or permit any motor vehicle to proceed along the lengths of road specified in the schedule to this Order.
3. Nothing in Article 2 of this Order shall apply to Emergency vehicles and any vehicles associated with the event with the permission of the Somerset Stages Rally Event Organiser.

GIVEN under the Common Seal of the Council this 24<sup>th</sup> day of March 2017

THE COMMON SEAL of the )  
 )  
COUNTY COUNCIL of SOMERSET )  
 )  
was hereunto affixed )  
 )  
in the presence of )



  
Authorised Officer

No. in Register 29045

## **SCHEDULE 1**

### **Temporary Prohibition of Motor Vehicles between the hours of 0600 and 2000 hours on Saturday the 8<sup>th</sup> April 2017**

Bonniton Lane, Dunster	From its junction with the A396 in a southerly direction to its junction with Whitswood Steep (a distance of 580 metres)
Whitswood Steep, Dunster	From its junction with Bonniton Lane in a southerly direction to Beech Tree (a distance of 4886 metres)
Couple Cross to Beech Tree Road	From its junction with the Timberscombe to Couple Cross Road to Beech Tree (a distance of 2089 metres)
Churchtown to Beech Tree Road	From its junction with Chargot Lane to its junction with Couple Cross to Beech Tree Road (a distance of 721 metres)

## **SCHEDULE 2**

### **Temporary Prohibition of Motor Vehicles between the hours of 0600 on Friday the 7<sup>th</sup> April 2017 and 2000 hours on Saturday the 8<sup>th</sup> April 2017**

Warren Road, Minehead	From its junction with Seaward Way to its junction with The Esplanade (a distance of 510 metres)
--------------------------	--

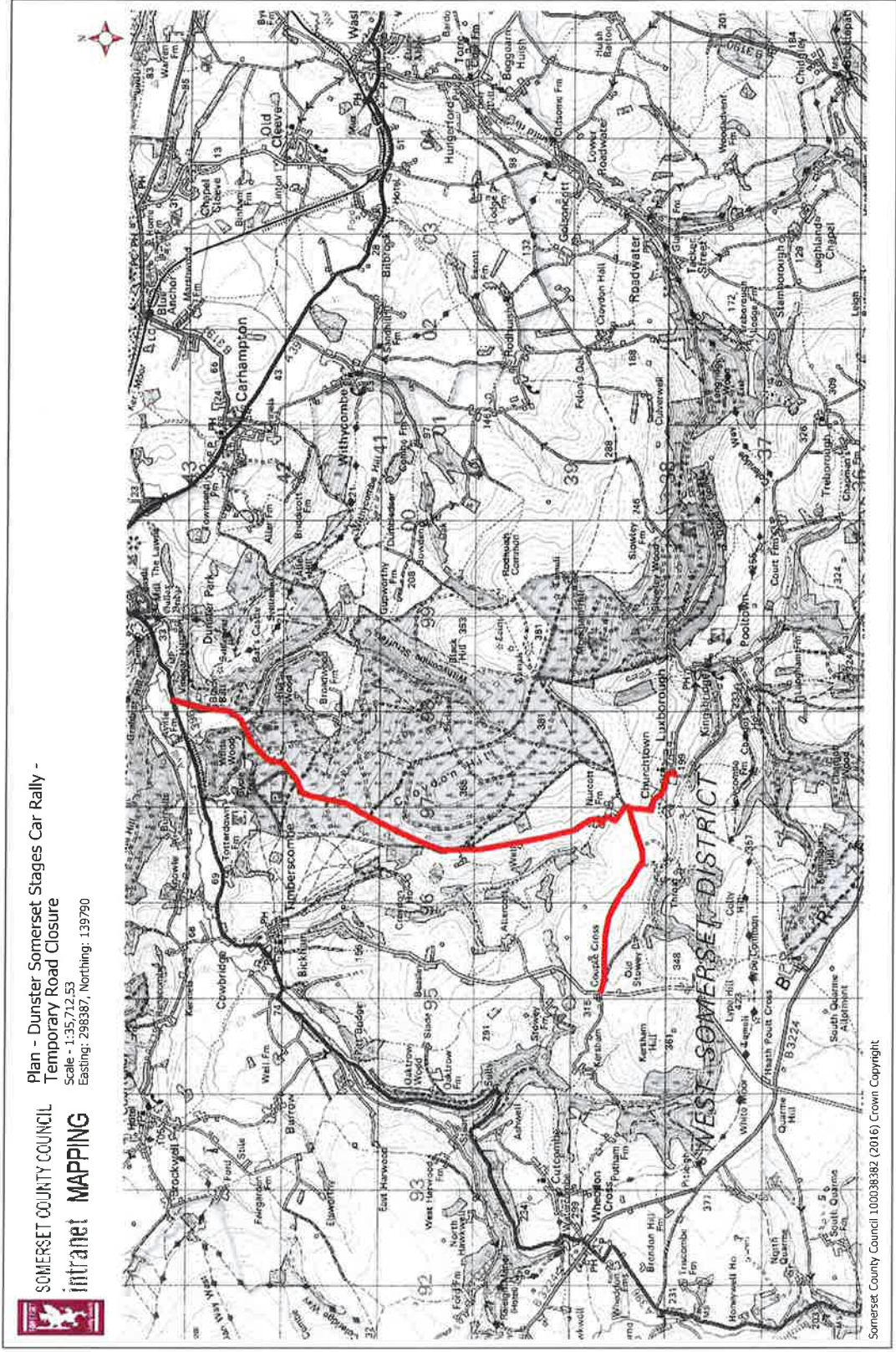
## **SCHEDULE 3**

### **Map Tiles to be temporarily revoked between the hours of 0600 on Friday the 7<sup>th</sup> April 2016 and 2000 hours on Saturday the 8<sup>th</sup> April 2016**

Warren Road, Minehead	Parking restrictions between The Esplanade and Seaward Way (Map Tile Numbers BK91 and BK92)
--------------------------	---

## **STATEMENT OF REASONS FOR PROPOSING TO MAKE THE ORDER**

For avoiding danger to persons, or other traffic using the road, or any other road, or for preventing the likelihood of any such danger arising.





SOMERSET COUNTY COUNCIL

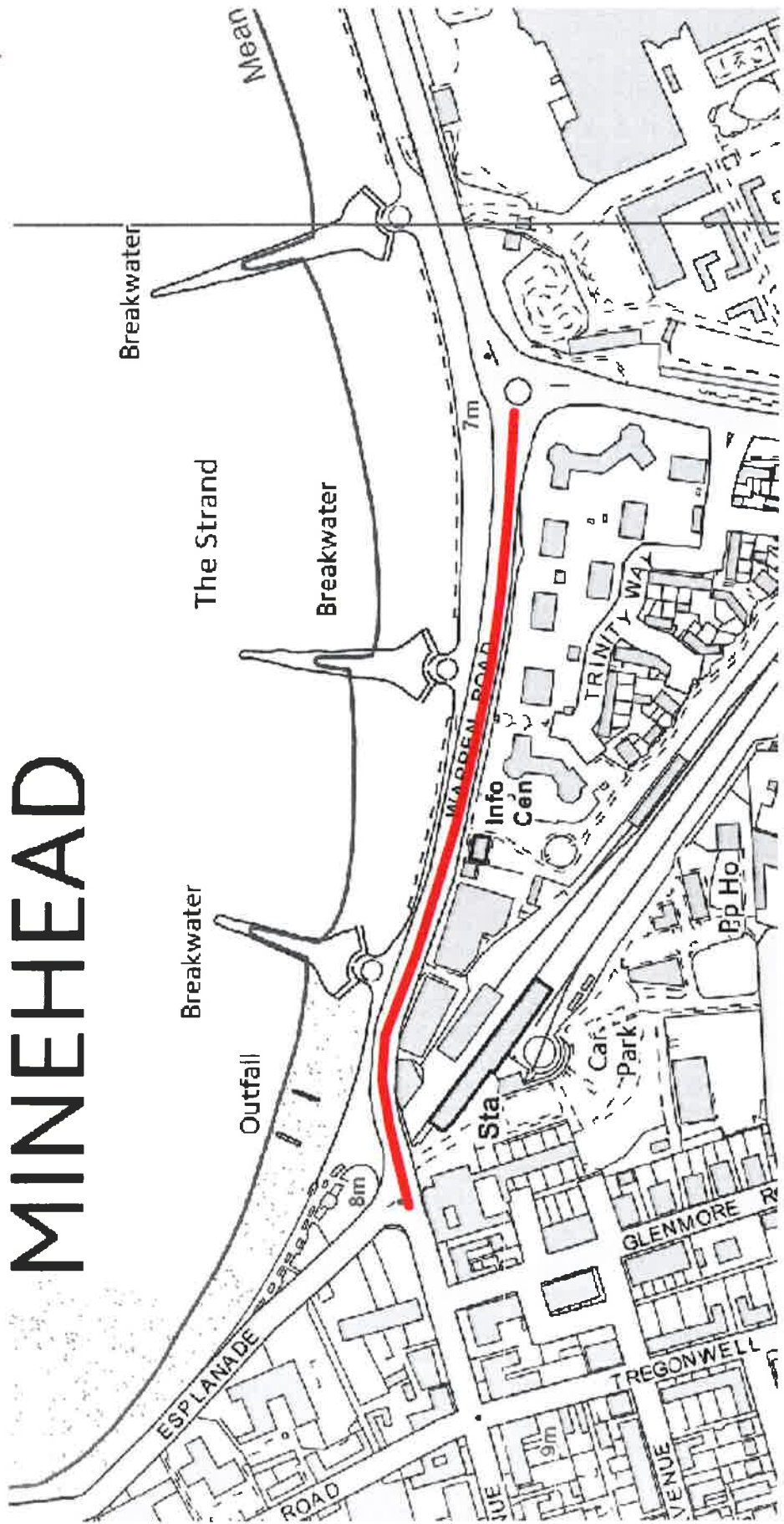
intranet MAPPING

Plan 2 - Somerset Stages Car Rally

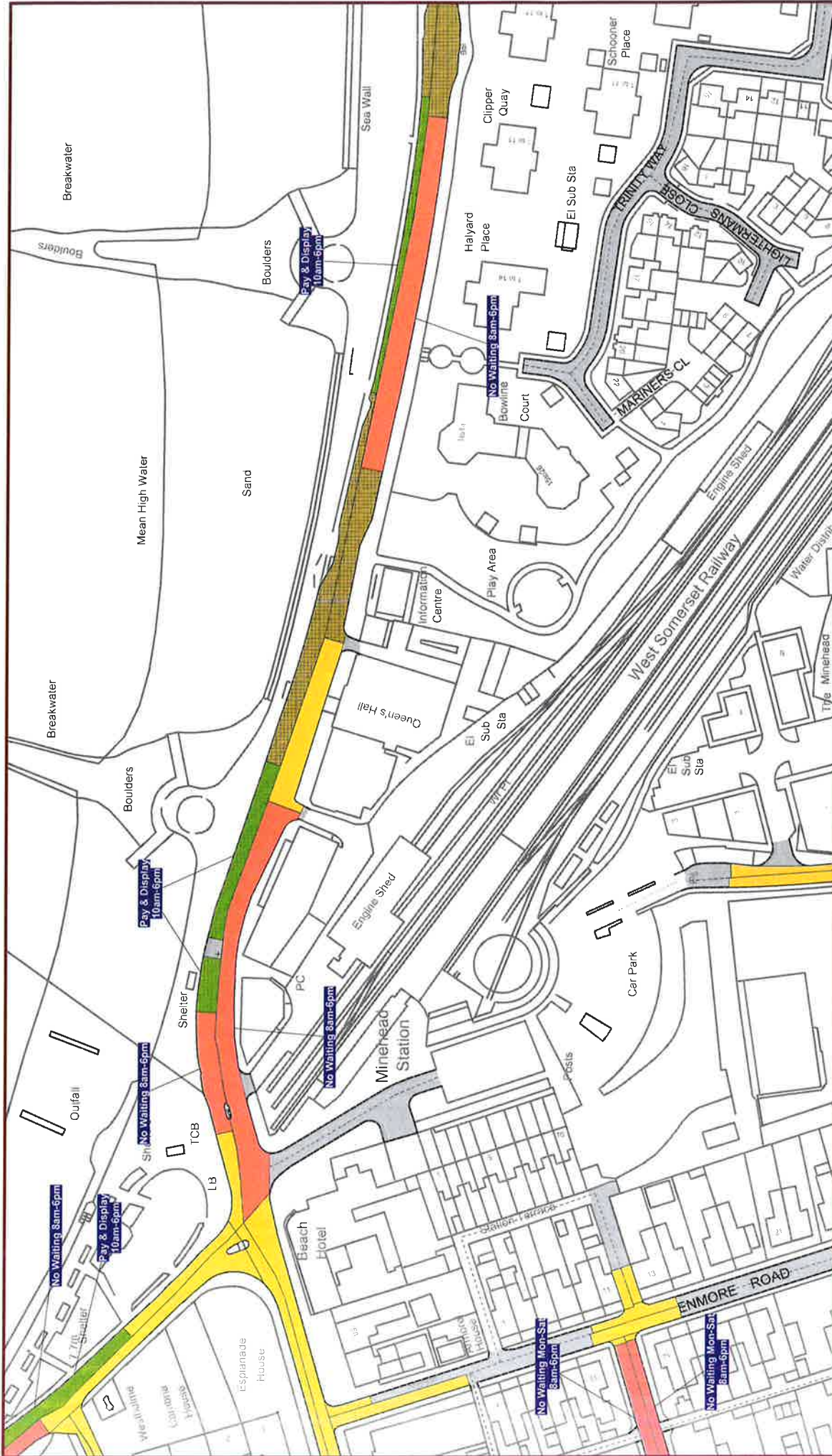
Scale - 1:3,571.25

Easting: 297661, Northing: 146373

# MINEHEAD



Somerset County Council 100038382 (2016) Crown Copyright



**THE COUNTY OF SOMERSET - PROHIBITION AND RESTRICTION OF STOPPING, WAITING, LOADING AND UNLOADING AND ON-STREET PARKING WARREN ROAD - MINEHEAD**

Somerset County Council  
 County Hall Taunton  
 Somerset TA1 4DY



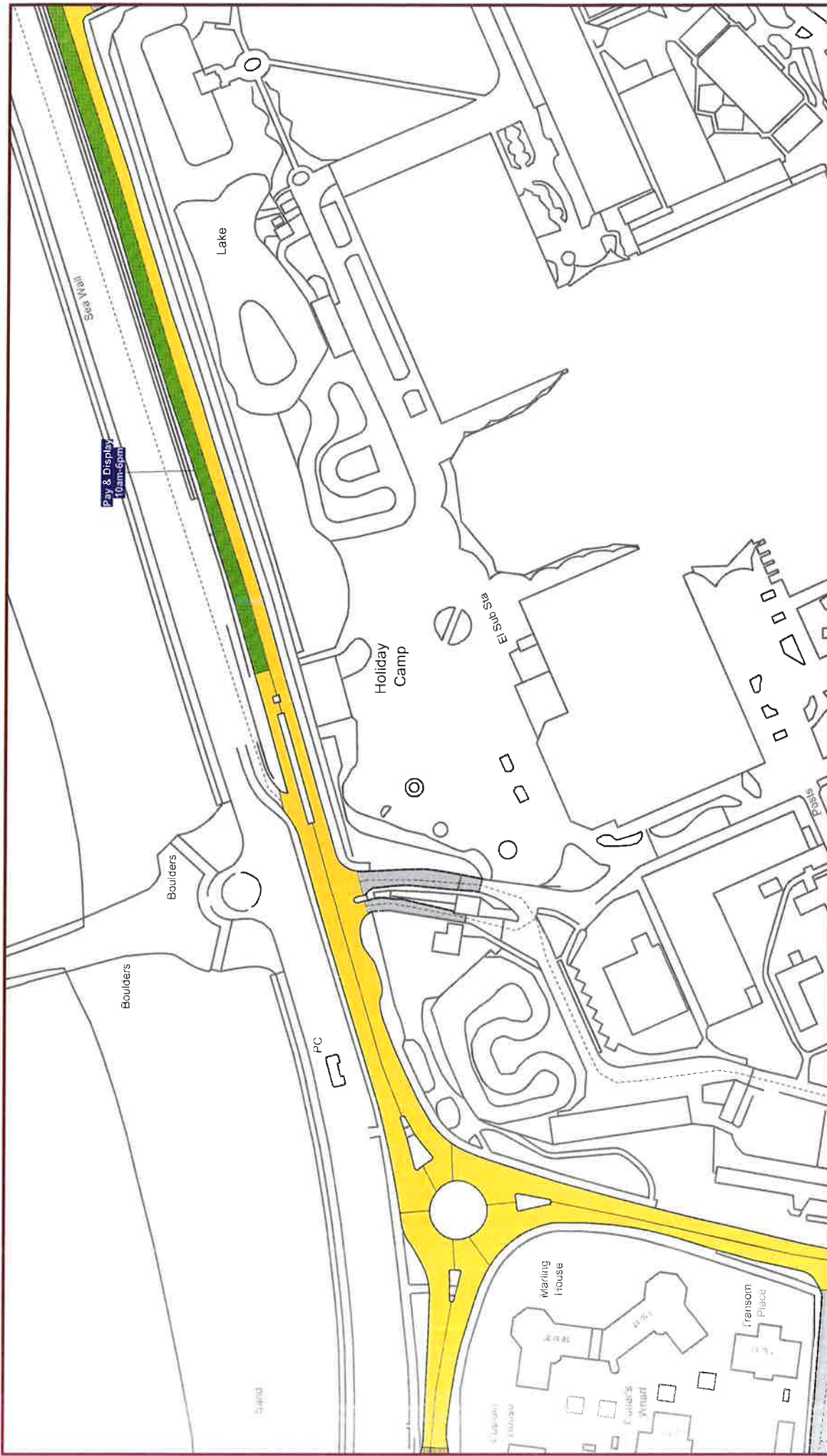
WWW.SOMERSET.GOV.UK

This map is based upon Ordnance Survey material with the permission of Ordnance Survey on behalf of HMSO. Crown copyright and database right (2012). All rights reserved. Licence number: 100038382.

**Key to TRO Restriction Types**


- No Waiting At Any Time
- No Waiting
- No Waiting At Any Time / No Loading At Any Time / No Loading
- Pay & Display 10am-6pm
- No Waiting / No Loading / No Stopping
- Loading Only
- Limited Waiting
- Disabled Badge Holders Only
- Pay & Display Holders Only
- Resident Permit Holders Only
- 24 Hour Clearway
- Multiple Restrictions

SCALE	1 : 1250	at A3
DATE		
MAP		
Tile Ref: BK91		



**Somerset County Council**  
County Hall Taunton  
Somerset TA1 4DY

[WWW.SOMERSETGOV.UK](http://WWW.SOMERSETGOV.UK)




**THE COUNTY OF SOMERSET - PROHIBITION AND RESTRICTION OF STOPPING, WAITING, LOADING AND UNLOADING AND ON-STREET PARKING WARREN ROAD - MINEHEAD**

This map is based upon Ordnance Survey material with the permission of Ordnance Survey on behalf of HMSO. Crown copyright and database right (2012). All rights reserved. Licence number 100038382.

**Key to TRO Restriction Types**

<span style="display: inline-block; width: 15px; height: 15px; background-color: yellow; border: 1px solid black;"></span> No Waiting At Any Time	<span style="display: inline-block; width: 15px; height: 15px; background-color: lightblue; border: 1px solid black;"></span> Loading Only
<span style="display: inline-block; width: 15px; height: 15px; background-color: orange; border: 1px solid black;"></span> No Waiting	<span style="display: inline-block; width: 15px; height: 15px; background-color: lightgreen; border: 1px solid black;"></span> Limited Waiting
<span style="display: inline-block; width: 15px; height: 15px; background-color: grey; border: 1px solid black;"></span> No Loading At Any Time / No Unloading At Any Time	<span style="display: inline-block; width: 15px; height: 15px; background-color: darkblue; border: 1px solid black;"></span> Disabled Badge Holders Only
<span style="display: inline-block; width: 15px; height: 15px; background-color: yellow; border: 1px solid black;"></span> No Waiting At Any Time / No Loading	<span style="display: inline-block; width: 15px; height: 15px; background-color: green; border: 1px solid black;"></span> Pay & Display
<span style="display: inline-block; width: 15px; height: 15px; background-color: orange; border: 1px solid black;"></span> No Loading / No Unloading	<span style="display: inline-block; width: 15px; height: 15px; background-color: darkgreen; border: 1px solid black;"></span> Resident Permit Holders Only
<span style="display: inline-block; width: 15px; height: 15px; background-color: red; border: 1px solid black;"></span> No Stopping	<span style="display: inline-block; width: 15px; height: 15px; background-color: pink; border: 1px solid black;"></span> 24 Hour Clearway

**Multiple Restrictions**



SCALE	1 : 1250	at A3
DATE		
MAP		

Title Ref: BK92