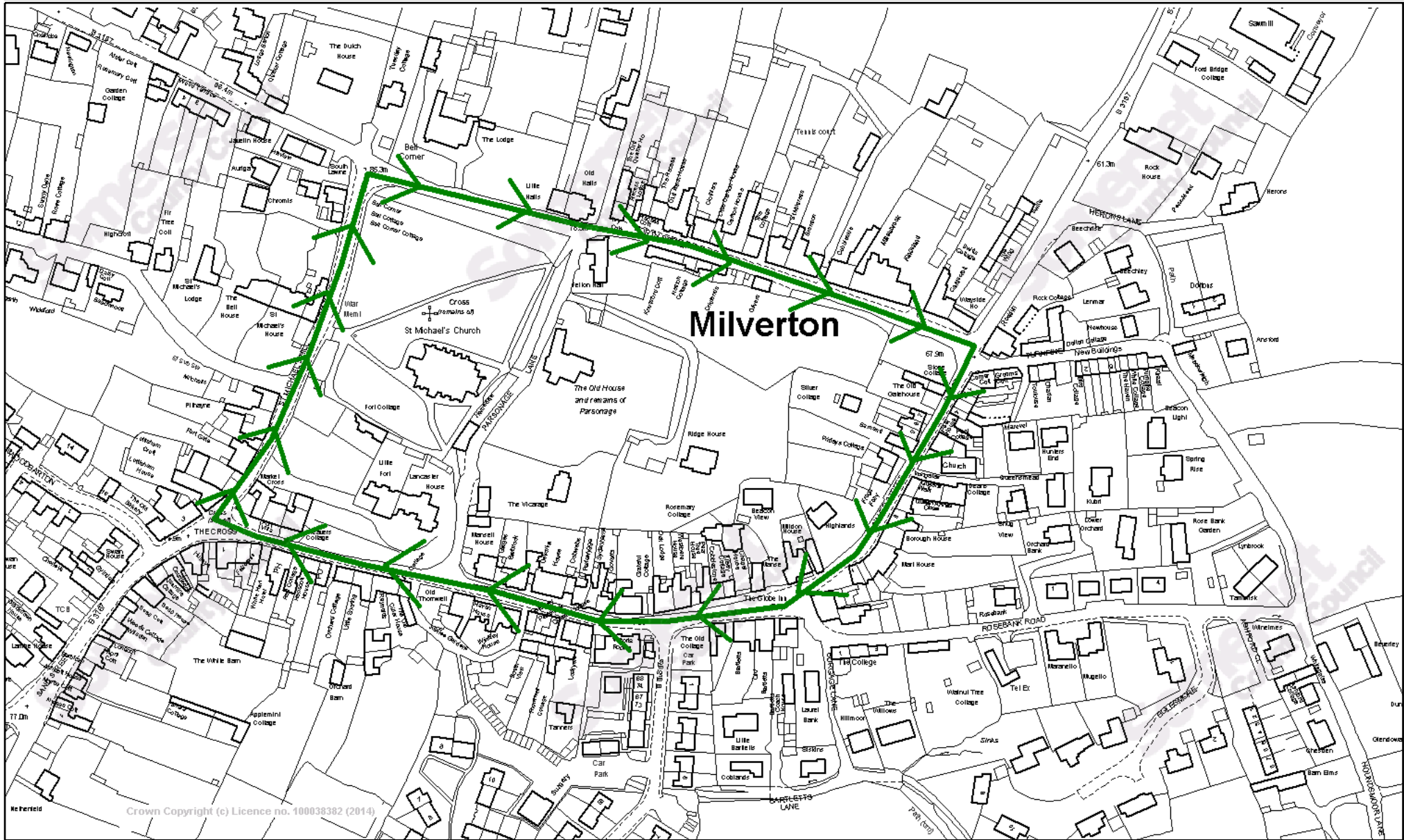


Milverton Section - Alternative Route shown in Green



© Crown Copyright and Database Right (2014).
Ordnance Survey 100038382

© SERC (2012) © GeoPerspectives

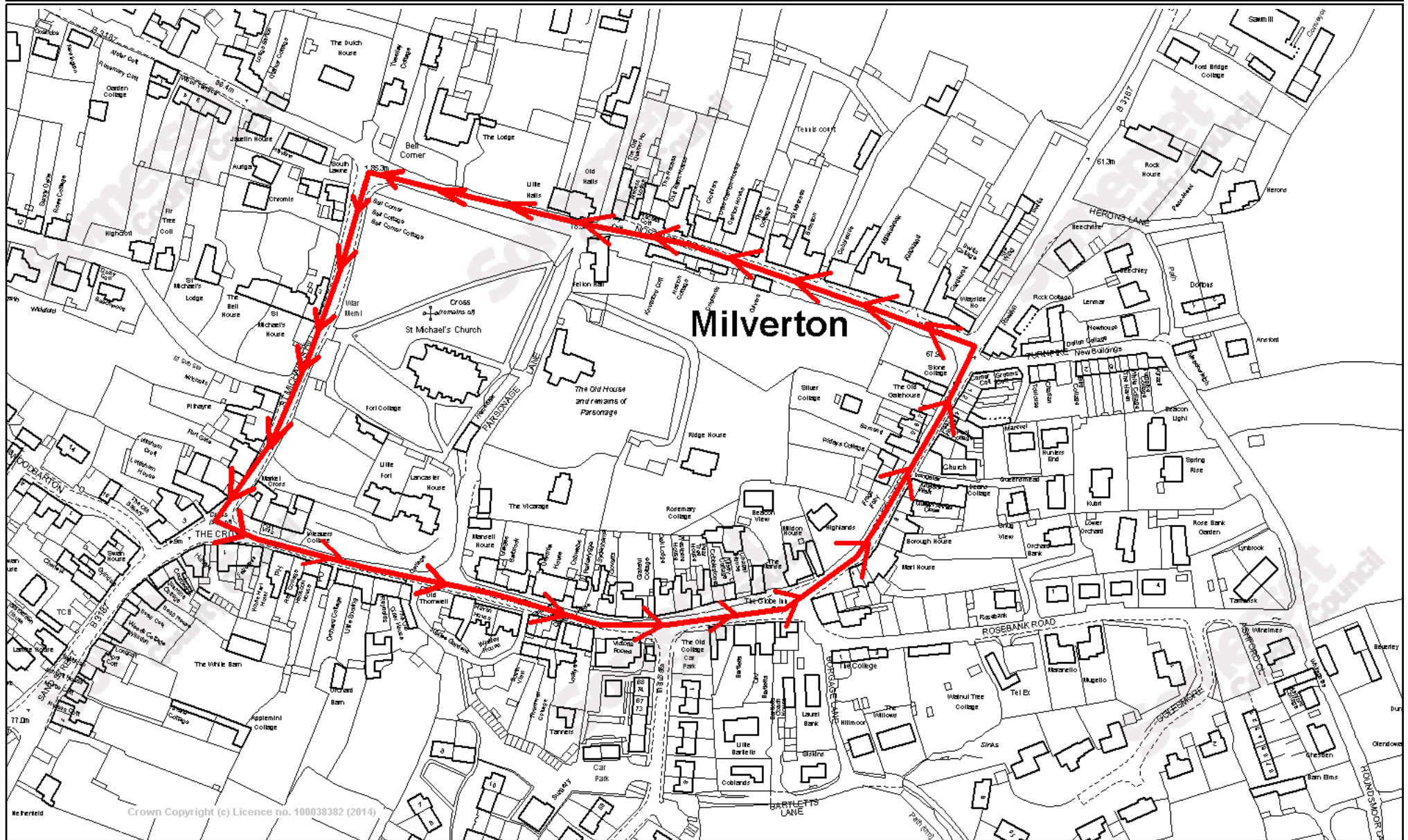
Date 9/3/2015

Scale 1/2500

Centre = 312294 E 125850 N



Milverton Section - Prohibited Traffic Flow Route shown in Red



© Crown Copyright and Database Right (2014).
Ordnance Survey 100038382

© SERC (2012) © GeoPerspectives

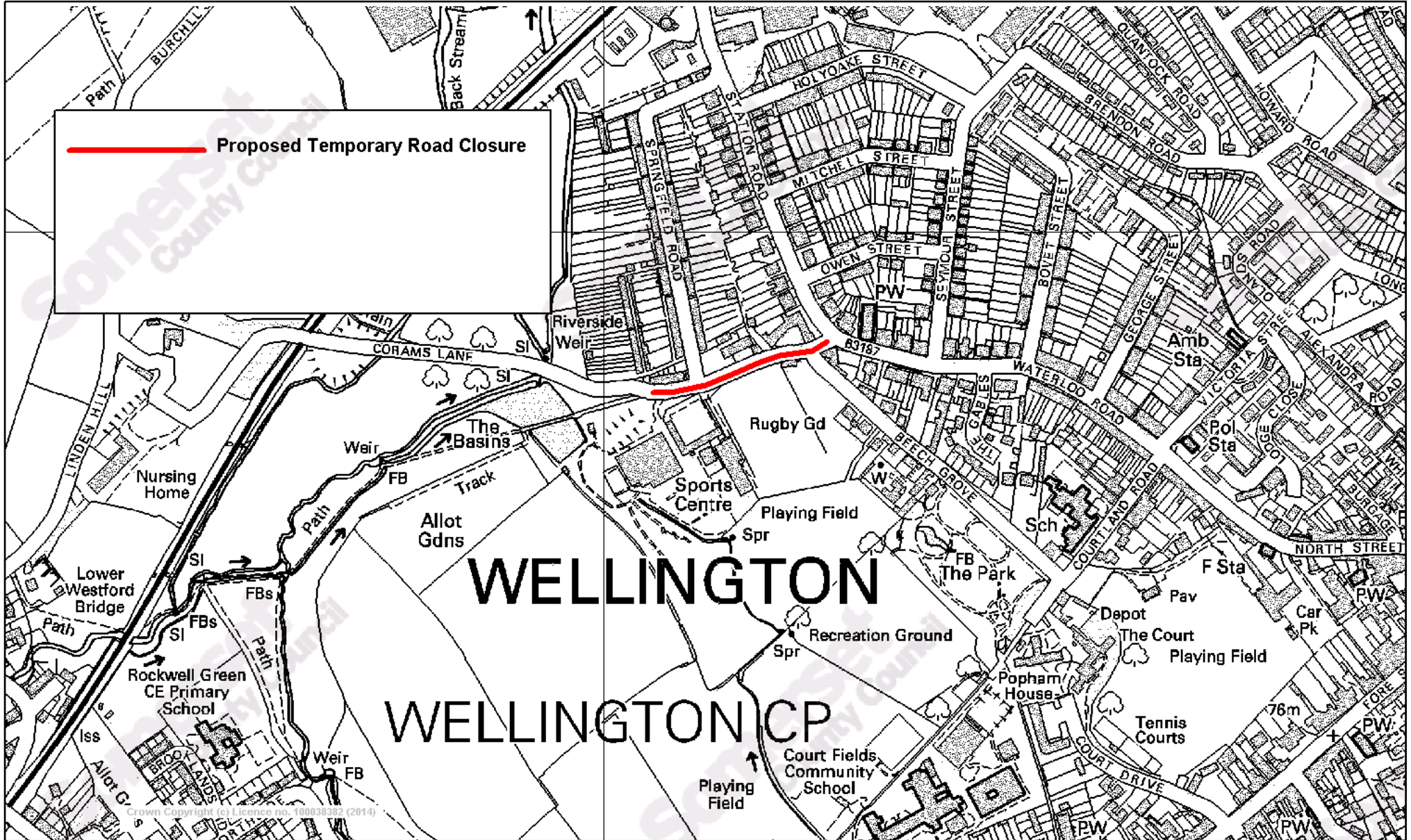
Date 9/3/2015

Scale 1/2500

Centre = 312294 E 125850 N



Corams Lane, Wellington - Plan to show proposed Temporary Road Closure for Taunton Triathlon



© Crown Copyright and Database Right (2014).
Ordnance Survey 100038382

© SERC (2012) © GeoPerspectives

Date 26/2/2015

Scale 1/5550

Centre = 313106 E 120797 N

