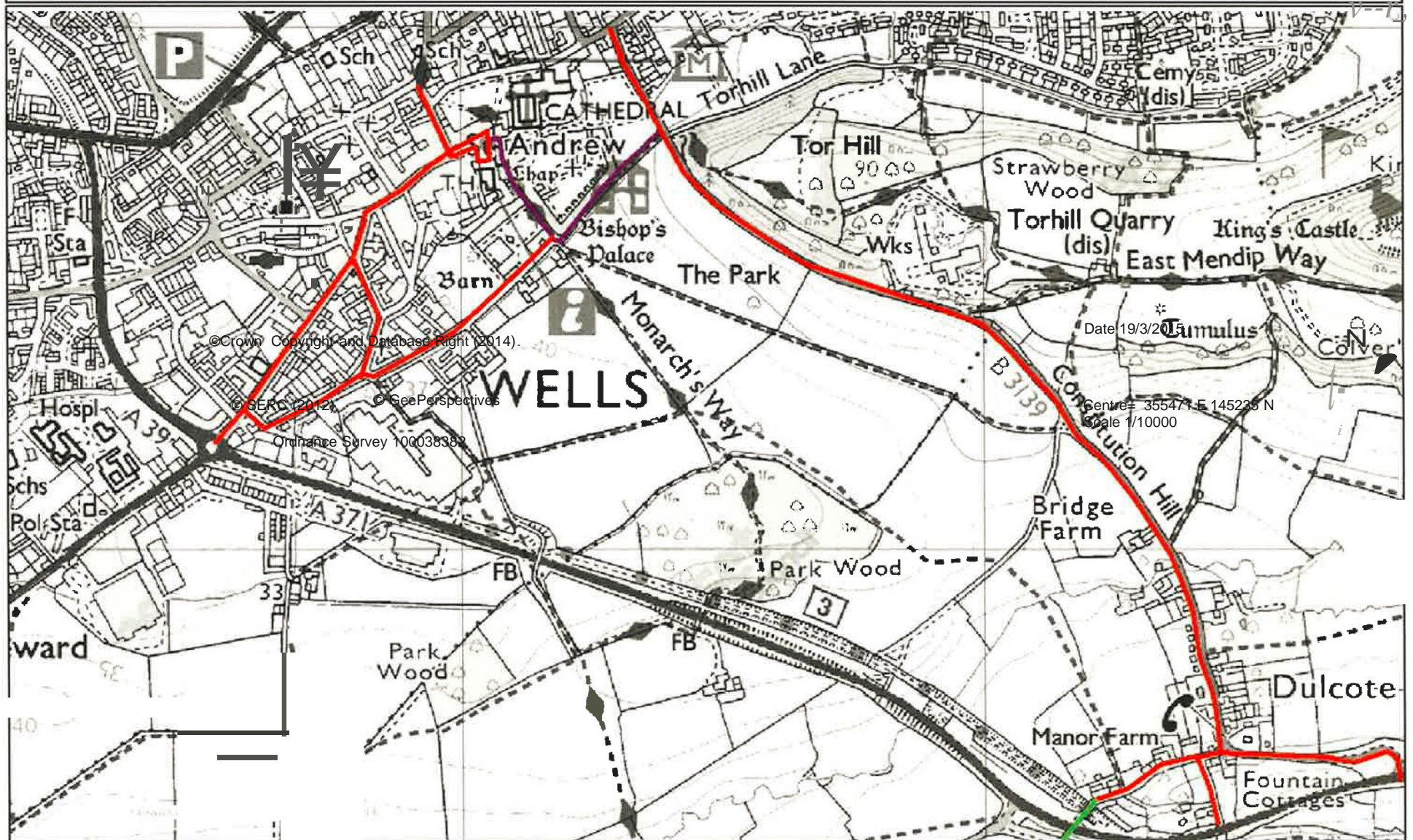
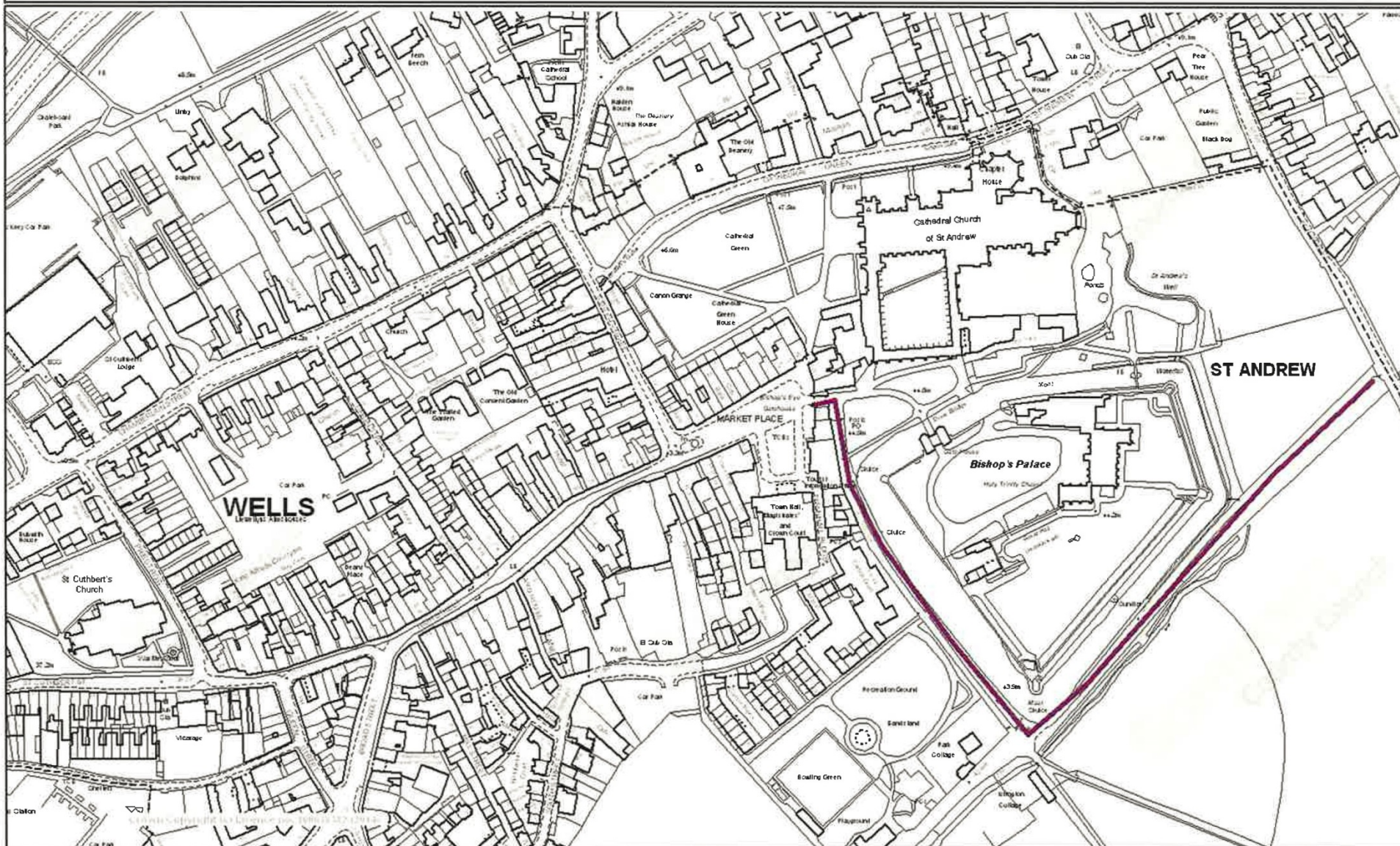


Wells Fun Run 28th May 2017 - Highway Closures (Key: Red = Roads, Purple = Footpath, Green = Bridleway)



Wells Fun Run 28th May 2017 - Bishops Palace Footpath Section (Marked in Purple)



©Crown Copyright and Database Right (2014).

Date 21/4/2015

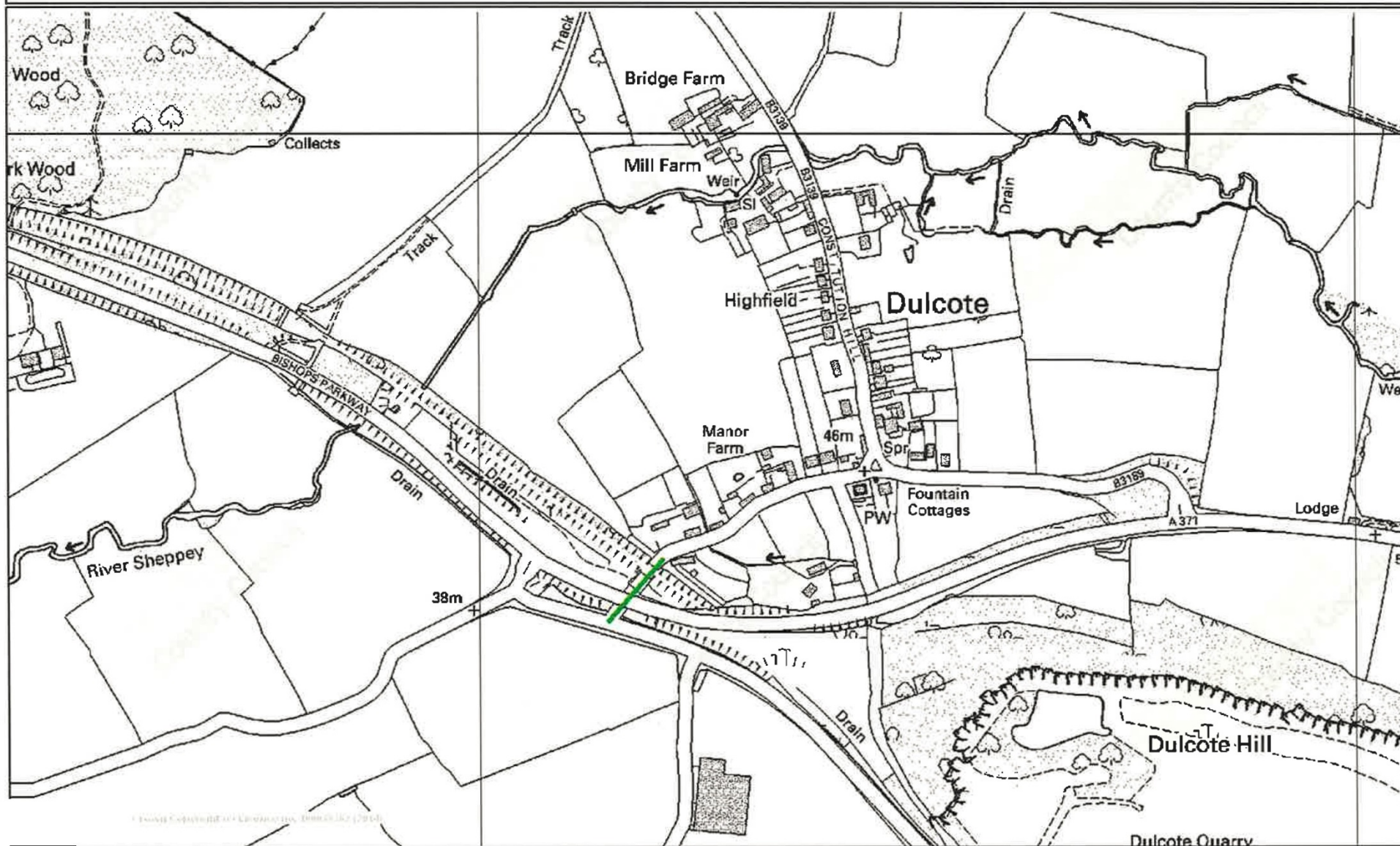
© SERC (2012) © GeoPerspectives

Ordnance Survey 100038382



Scale 1/2969 Centre = 355002 E 145770 N

Wells Fun Run 28th May 2017 - Dulcote Bridleway Section (Shown in Green)



©Crown Copyright and Database Right (2014).
Ordnance Survey 100038382

© SERC (2012) © GeoPerspectives

Date 21/4/2015

Scale 1/5993

Centre= 356263 E 144661 N

