



## **SCHEDULE**

### **Temporary Prohibition of Motor Vehicles**

#### **PART 1**

**Between the hours of 0800 and 1700 on Sunday 8<sup>th</sup> April 2018**

Wellington Road – Bridgwater & Taunton College Bus layby, from its entry junction with the A38 Wellington Road to its exit junction with the A38 Wellington Road

#### **PART 2**

**Between the hours of 1030 and 1045 on Sunday 8<sup>th</sup> April 2018**

Wellington Road, (from Bridgwater & Taunton College to Parkfield Road), Castle Street (in both directions), Tangier Way (in both directions), Wood Street from Tangier Way to Bridge Street (in both directions), Bridge Street (in both directions) and Staplegrove Road (from Bridge Street to Elm Grove)

#### **PART 3**

**Between the hours of 1030 and 1500 on Sunday 8<sup>th</sup> April 2018**

Silk Mills Road (From Heron Drive to Bindon Road in both directions), Bishops Hull Hill (at its junction with Silk Mills Road)

#### **PART 4**

**Between the hours of 1100 and 1300 on Sunday 8<sup>th</sup> April 2018**

Bradford Bridge, Bradford on Tone.

### **STATEMENT OF REASONS FOR PROPOSING TO MAKE THE ORDER**

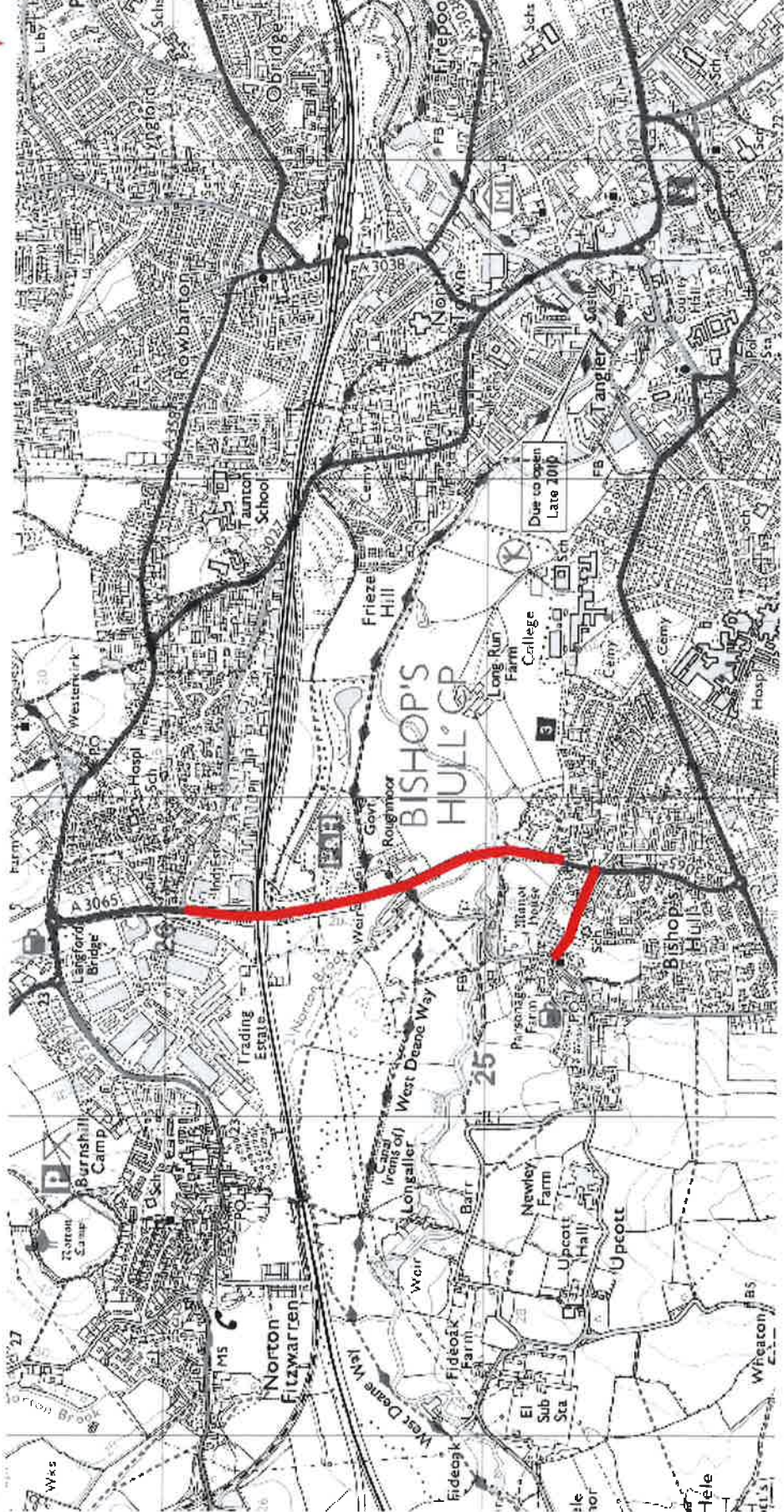
For avoiding danger to persons, or other traffic using the road, or any other road, or for preventing the likelihood of any such danger arising.



**SOMERSET COUNTY COUNCIL**  
**intranet MAPPING**

### TTRO Road Closure Bishop's Hull Taunton Marathon 2018

Scale - 1:17,856.26  
Easting: 321140, Northing: 125285



Somerset County Council 100038382 (2018) Crown Copyright

**Red Line = Road Closure**

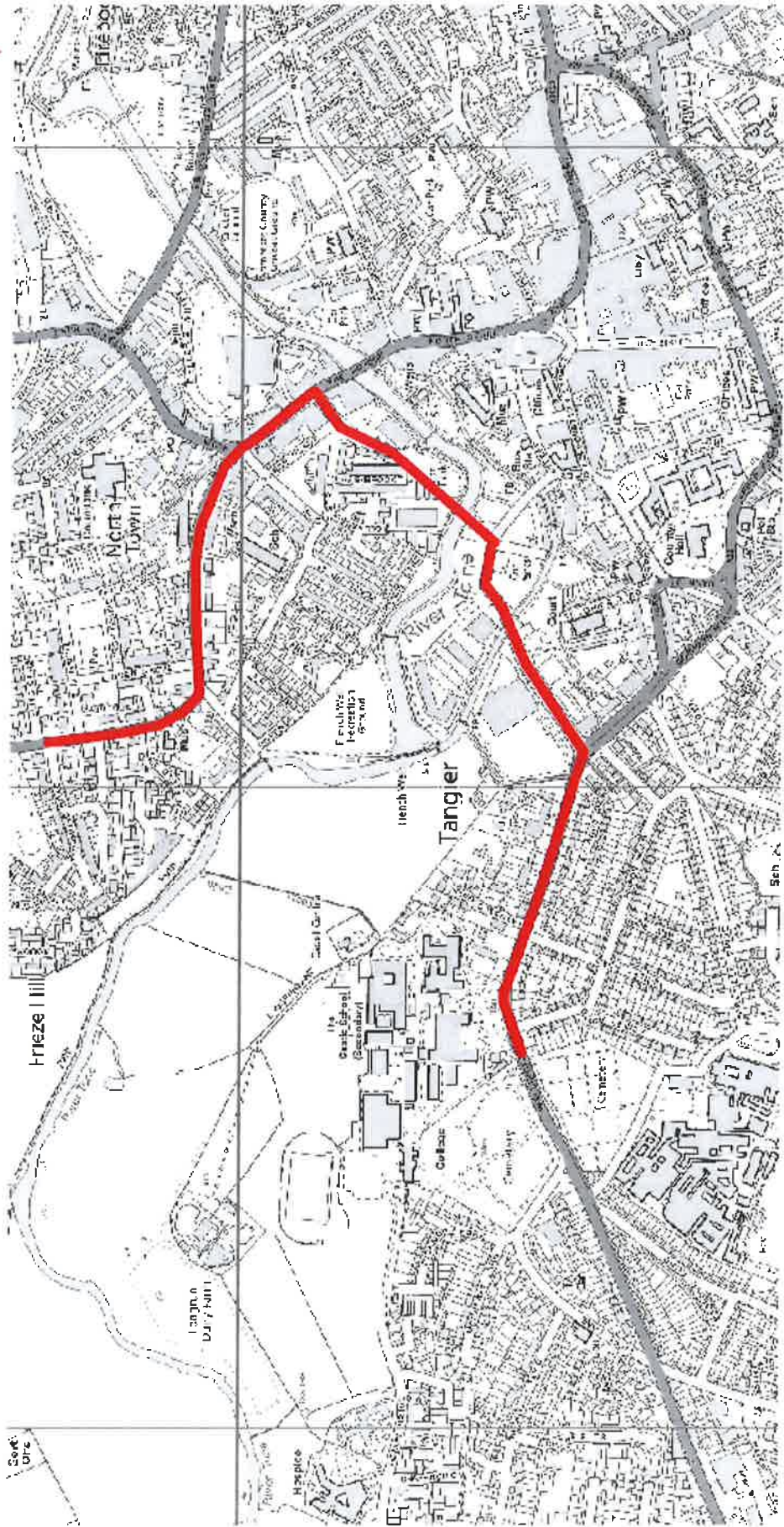




**SOMERSET COUNTY COUNCIL**  
**intranet MAPPING**

### TTRO - Temporary Road Closures Taunton Marathon and Half Marathon 2018

Scale - 1:8,928.13  
Easting: 322038, Northing: 124759



Somerset County Council 100038382 (2018) Crown Copyright

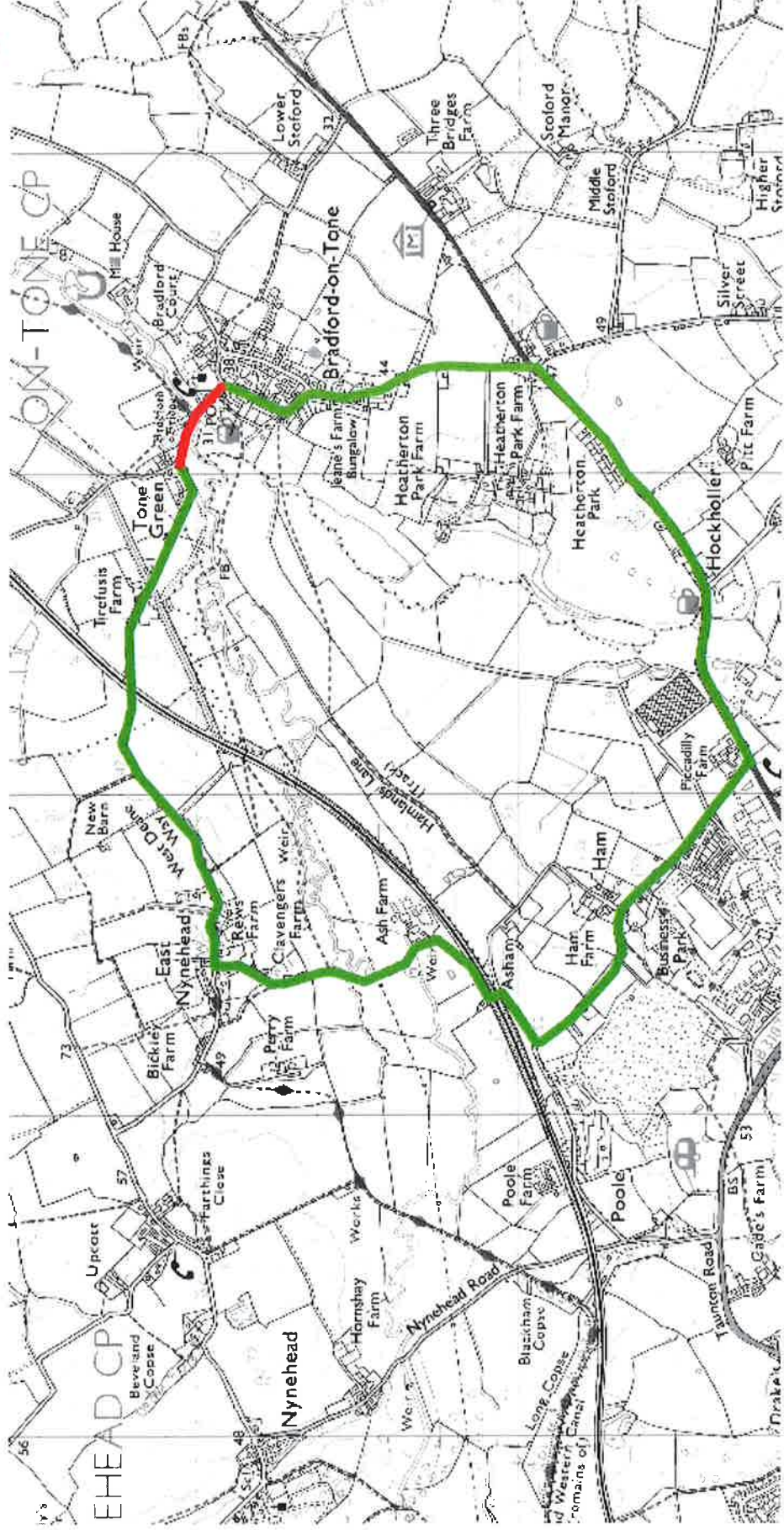




SOMERSET COUNTY COUNCIL  
intranet MAPPING

### TTRO - Temporary Road Closures Bradford on Tone Taunton Marathon and Half Marathon 2018

Eastings: 316105, Northing: 122381



Somerset County Council 100038382 (2018) Crown Copyright

Red Line Road Closure

Green Line Diversion Route