

**THE COUNTY OF SOMERSET**

**ROAD TRAFFIC REGULATION ACT 1984**  
**TRAFFIC MANAGEMENT ACT 2004**

**PROHIBITION AND RESTRICTION OF STOPPING, WAITING,**  
**LOADING AND UNLOADING AND ON-STREET PARKING**

**SOUTH SOMERSET ORDER 2012**  
**(AMENDMENT NO. 6) ORDER 2018**

Somerset County Council in exercise of its powers under Sections 1, 2, 4, 32, 35, 45, 46, 49, 53, and Part IV of Schedule 9 of the Road Traffic Regulation Act 1984 (hereinafter referred to as "the Act of 1984"), as amended; and the Traffic Management Act 2004 (hereinafter referred to as "the Act of 2004"), as amended, and all other enabling powers; and after consultation with the Chief Officer of the Police in accordance with Part III of Schedule 9 to the Act of 1984 hereby makes the following Order:-

The County of Somerset Prohibition and Restriction of Stopping, Waiting Loading and Unloading and On-street Parking South Somerset Order 2012 (Amendment No. 6) Order 2018 shall be amended by the revocation of the Map Schedule specified in the First Schedule to this Order and the insertion of the Map Schedule specified in the Second Schedule to this Order.

The provisions of the following Orders are hereby revoked but only in so far as they are affected by the restrictions imposed by this order.

- SOUTH SOMERSET ORDER 2012
- SOUTH SOMERSET ORDER 2012 (AMENDMENT NO.1) ORDER 2013
- SOUTH SOMERSET ORDER 2012 (AMENDMENT NO.2) ORDER 2014
- SOUTH SOMERSET ORDER 2012 (AMENDMENT NO.3) ORDER 2016
- SOUTH SOMERSET ORDER 2012 (AMENDMENT NO.4) ORDER 2017
- SOUTH SOMERSET ORDER 2012 (AMENDMENT NO.5) ORDER 2017

This Order shall come into operation on the 20<sup>th</sup> day of September 2018 and may be cited as "The County of Somerset Prohibition and Restriction of Stopping, Waiting Loading and Unloading and On-street Parking South Somerset Order 2012 (Amendment No. 6) Order 2018".

Dated 14<sup>th</sup> day of September 2018

THE COMMON SEAL of the )  
 )  
COUNTY COUNCIL of SOMERSET )  
 )  
was hereunto affixed )  
 )  
in the presence of )



No. in Register 31256.....

A handwritten signature in black ink, consisting of a stylized, cursive name.

Authorized Officer

## FIRST SCHEDULE

<b>Map Schedules to be revoked</b>	<b>Date</b>
CY232	25 <sup>th</sup> November 2016
FM201	25 <sup>th</sup> November 2016
FL201	25 <sup>th</sup> November 2016
GM159	8 <sup>th</sup> June 2012
GM159	8 <sup>th</sup> June 2012
GL184	8 <sup>th</sup> June 2012
GJ184	14 <sup>th</sup> August 2014
FJ204	25 <sup>th</sup> November 2016
FK207	25 <sup>th</sup> November 2016

## SECOND SCHEDULE

<b>Map Schedules to be included</b>	<b>Date</b>
CY232	20 <sup>th</sup> September 2018
FM201	20 <sup>th</sup> September 2018
FL201	20 <sup>th</sup> September 2018
GM159	20 <sup>th</sup> September 2018
GM159	20 <sup>th</sup> September 2018
GL184	20 <sup>th</sup> September 2018
GJ184	20 <sup>th</sup> September 2018
FJ204	20 <sup>th</sup> September 2018
FK207	20 <sup>th</sup> September 2018

### STATEMENT OF REASONS FOR PROPOSING TO MAKE THE ORDER

To avoid danger to persons or other traffic using the road or any other road or for preventing the likelihood of any such danger arising, or to preserve or improve amenities of the area through which the roads run.

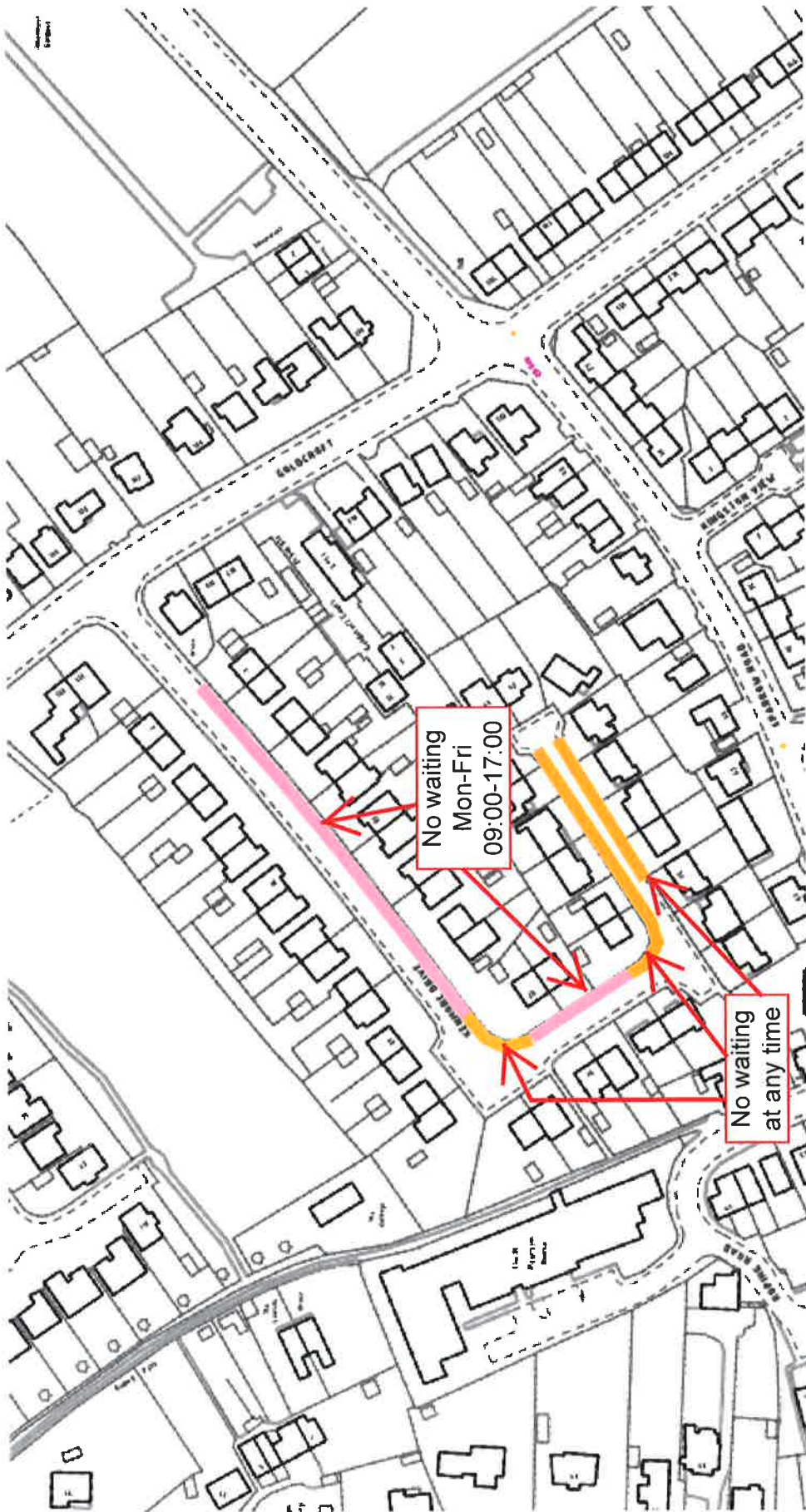


SOMERSET COUNTY COUNCIL  
intranet MAPPING

### KENMORE DRIVE, YEovil - INTRODUCE SINGLE AND DOUBLE YELLOW LINES

Scale - 1:1,500  
Easting: 355614, Northing: 116739

Reason - residential request.  
District and County Councillor approved



Somerset County Council 100038382 (2018) Crown Copyright



SOMERSET COUNTY COUNCIL

intranet MAPPING

### MARKET STREET, CREWKERNE - INTRODUCE LOADING ONLY BAY

Scale - 1:1,000  
Easting: 344111, Northing: 109671

Reason - business request  
following introduction of no loading



Somerset County Council 100038382 (2017) Crown Copyright



SOMERSET COUNTY COUNCIL  
intranet MAPPING

PRESTON ROAD/BADGER HEIGHTS,  
BRYMPTON - INTRODUCE DOUBLE YELLOW

Scale: 1:1,500

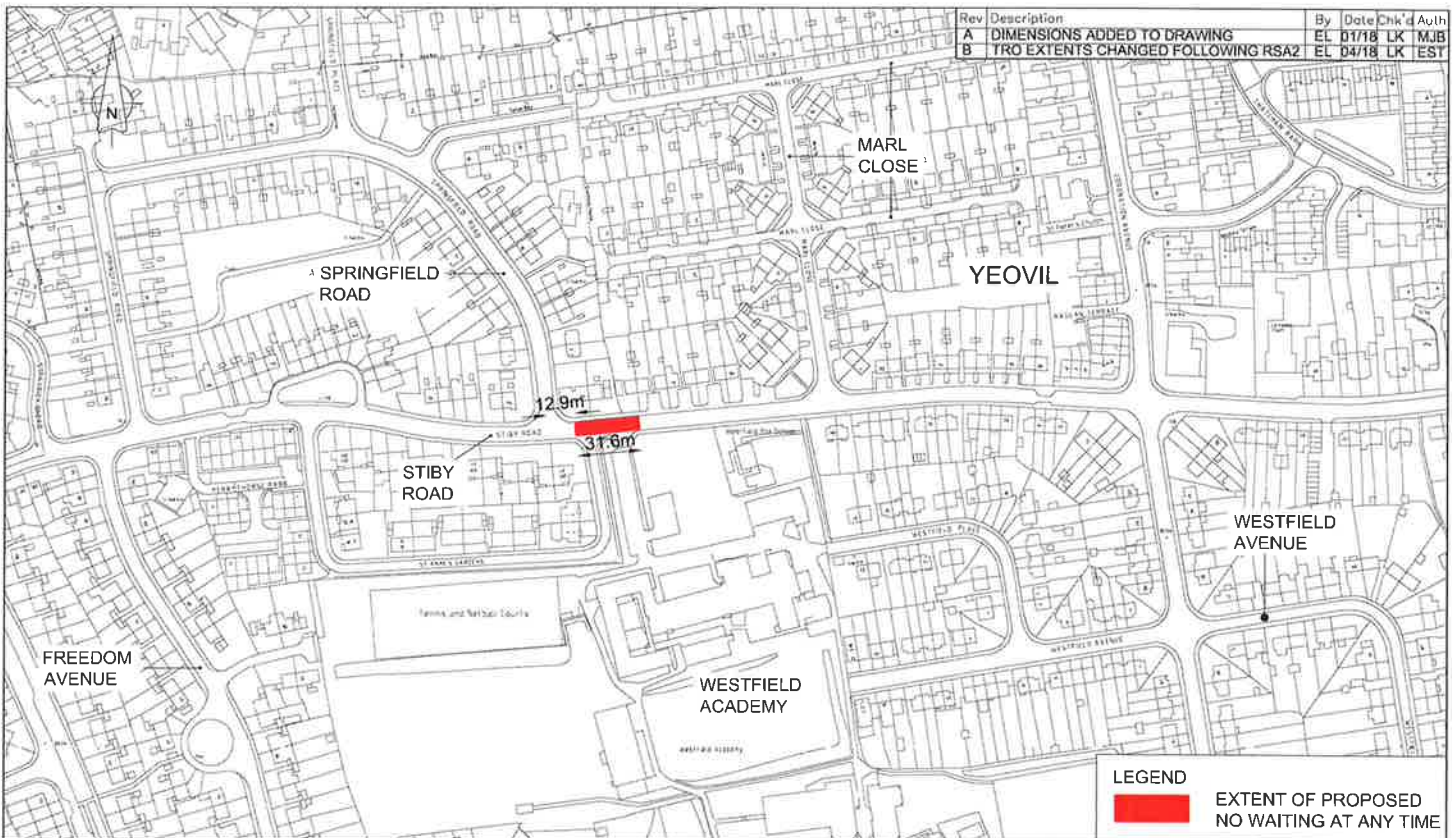
Eastings: 352651, Northing: 116319

Reason - improve throughfare  
and prevent obstructive  
parking. Also junction safety.



Somerset County Council 100038382 (2018) Crown Copyright

Rev	Description	By	Date	Chk'd	Auth
A	DIMENSIONS ADDED TO DRAWING	EL	01/18	LK	MJB
B	TRO EXTENTS CHANGED FOLLOWING RSA2	EL	04/18	LK	TEST



**LEGEND**  
 EXTENT OF PROPOSED NO WAITING AT ANY TIME

<p>© Crown Copyright and database right (2015).          Ordnance Survey 100038382</p>	 <p><b>Somerset County Council</b>          Traffic &amp; Transport Development Group</p> <p>County Hall          Taunton          Somerset          TA1 4DY</p> <p>TEL: (0300) 123 2224          www.somerset.gov.uk</p>	Client	SOMERSET COUNTY COUNCIL	Title	KEEP CLEAR TRAFFIC REGULATION ORDER PLAN	Scale	1:2500	Design	AW	Check	LK	Auth	MJB
		Project	STIBY ROAD YEOVIL	FILE NAME:	T1004284-HW-022 - Rev-B - Keep Clear - TRO Plan	Date	27/06/17	Date	08/01/18	Date	15/01/18	Rev	B

F:\ENGINEERING DESIGN TEAM\IP Schemes 2016-17\1004\B4 Stiby Road, Yeovil (Westfield)\40 CAD\41 Working Drawings

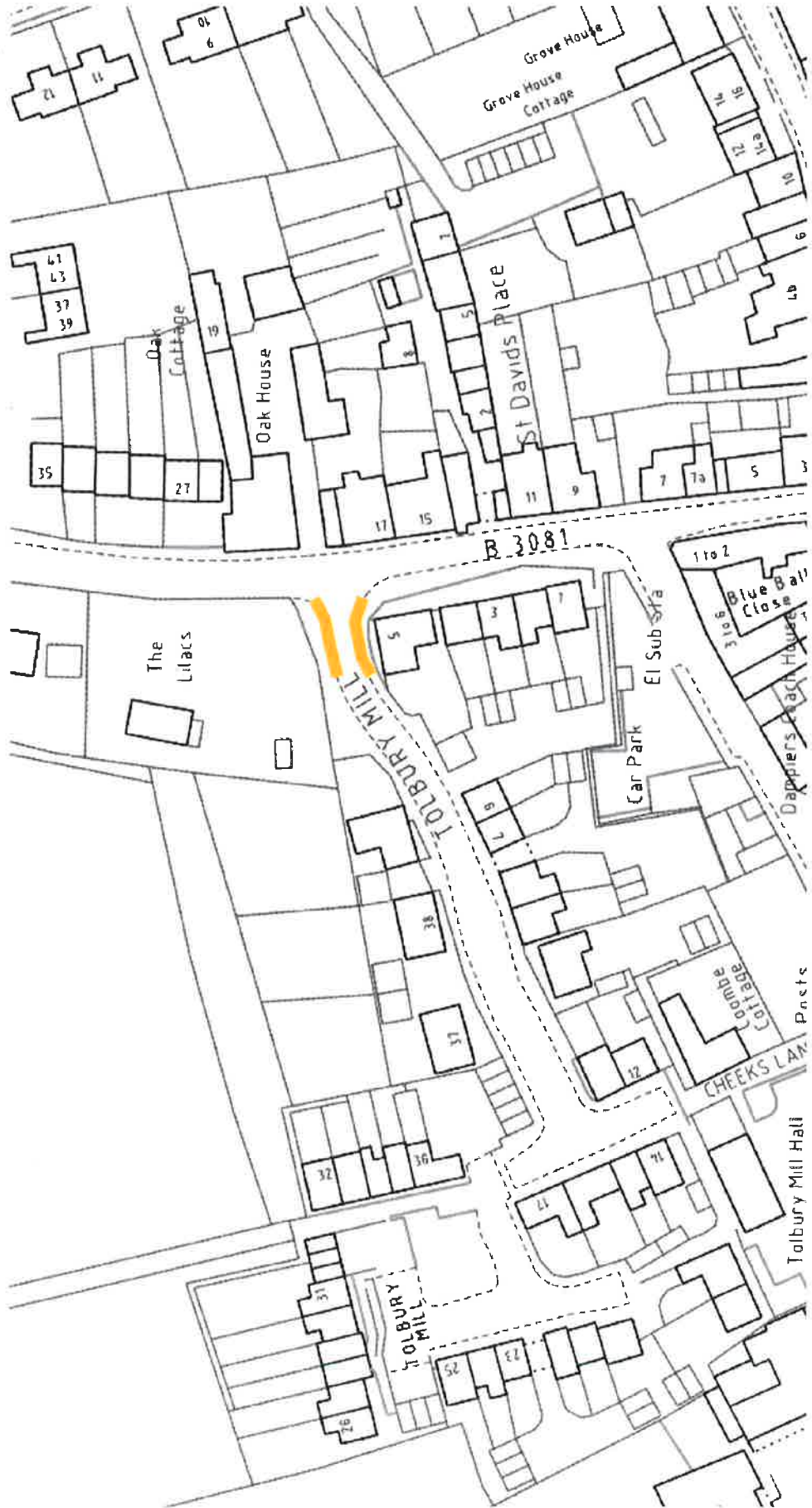


SOMERSET COUNTY COUNCIL  
intranet MAPPING

### TOLBURY MILL, BRUTON - INTRODUCE DOUBLE YELLOW LINES

Scale - 1:1,000  
Easting: 368313, Northing: 135012

Reason - junction safety.  
Residents request



Somerset County Council 100038382 (2018) Crown Copyright



SOMERSET COUNTY COUNCIL  
intranet MAPPING

BEWLEY COURT/HELLIERS ROAD, CHARD -  
INTRODUCE DOUBLE YELLOW LINES

Scale - 1:1,000  
Easting: 331814, Northing: 108796

Reason - junction safety. Resident request. County Councillor Support.



Somerset County Council 100038382 (2018) Crown Copyright



Rev	Description	By	Date	Chk'd	Auth
A	EXTENTS OF ADDITIONAL RESTRICTION DECREASED	CC	2017	MJB	MJB

KEY



EXTENSION TO EXISTING  
NO WAITING AT ANY TIME  
RESTRICTIONS

MIDDLE PATH




B 3165

Quarry Cottage B3165 HERMITAGE STREET

SEVERALLS PARK AVENUE

MULBERRY GARDENS

MAIN PLAN  
SCALE 1:500

<p>© Crown Copyright and database right (2017). Ordnance Survey 100036382</p>	 <p><b>Somerset County Council</b> Traffic &amp; Transport Development Group</p> <p>County Hall Taunton Somerset TA1 4DY</p> <p>TEL: (0300) 123 2224 www.somerset.gov.uk</p>	<p>Client</p> <p>SOMERSET COUNTY COUNCIL</p>	<p>Title</p> <p>EXTENSION TO 'NO WAITING AT ANY TIME' TRAFFIC REGULATION ORDER PLAN</p>	<p>Scale</p> <p>1:1250</p>	<p>Design CC</p> <p>Date</p> <p>22/09/17</p>	<p>Check MJB</p> <p>Date</p> <p>27/09/17</p>	<p>Auth MJB</p> <p>Date</p> <p>27/09/17</p>
		<p>Project</p> <p>LYME ROAD JUNCTIONS CREWKERNE</p>	<p>FILE NAME:</p> <p>T1004224-HW-102_RevA - Extension to DYL - TR0</p>	<p>Drawing Number</p> <p>T1004224-HW-102</p>	<p>Rev</p> <p>A</p>	<p>Status</p> <p>-</p>	

ENGINEERING DESIGN TEAM LTD Schemes 2013-14/T1004224 Lyme Rd Junction, Crewkerne/40 CAD/41 Working Drawings