

**Somerset County Council
(Cycle Tracks)
(Public Footpaths)
(BW38/10 between Halesleigh Road, Coronation Road
and Victoria Road, Bridgwater)
(BW38/11 between Wembdon Road and Halesleigh Road, Bridgwater)
Order 2018**

Somerset County Council in exercise of the powers conferred upon them under Sections 3 of the Cycle Tracks Act 1984, having undertaken the consultations required by Regulation 3 of the Cycle Tracks Regulations 1984, hereby makes the following Order: -

The public footpaths described in the schedule to this Order and shown by a bold orange continuous line on drawing numbers MN004213-SK-003 and MN004213-SK-004 and annexed to this Order shall be designated as a shared use cycle track with a right of way on foot.

This Order shall come into operation on the 5th February 2019 and may be cited as 'Somerset County Council, (Cycle Tracks) (Public Footpaths) (BW38/10 between Halesleigh Road, Coronation Road and Victoria Road, Bridgwater) (BW38/11 between Wembdon Road and Halesleigh Road, Bridgwater) Order 2018.

SCHEDULE

Change of status of public footpaths BW38/10 and BW38/11
to convert them to a shared use Cycle Track.

The following length to be used as part of Bridgwater's Cycle Route network

1. Public Footpath BW38/11 varying in width from 2.6 metres to 4.4 metres wide for a length of 142 metres
2. Public footpath BW38/10 varying in width from 2.6 metres to 3.4 metres wide for a length of 37 metres

Given under the Common Seal of the Council this 1st day of February 2019.

THE COMMON SEAL of the)
)
COUNTY COUNCIL of SOMERSET)
)
was hereunto affixed)
)
in the presence of)



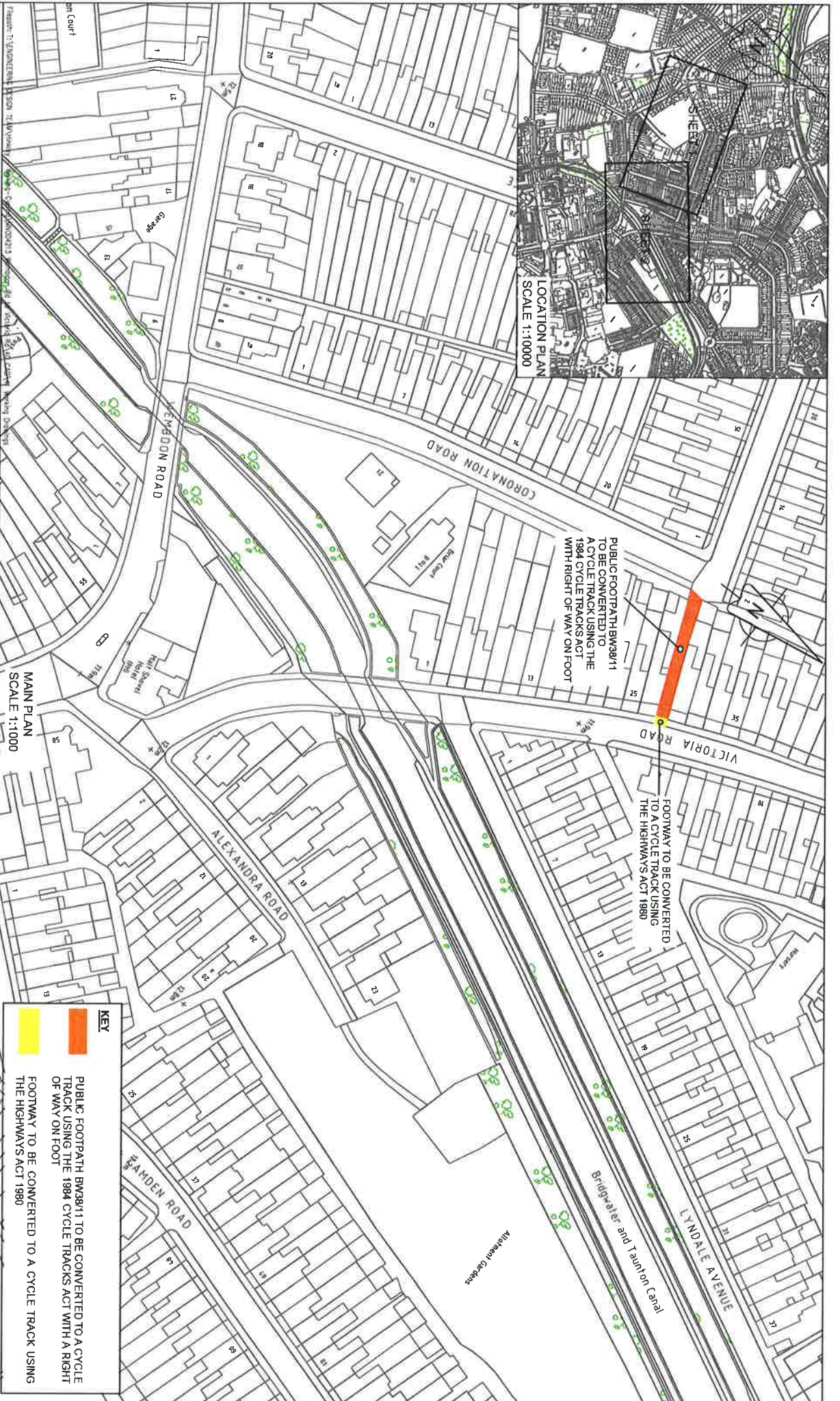
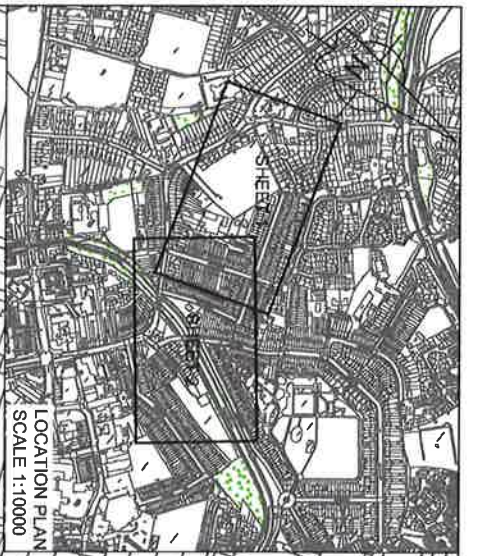
JPM
Authorised Officer

No. in Register 31842

STATEMENT OF REASONS

The purpose of the Order is for avoiding danger to persons or other traffic using the road or any other road or for preventing the likelihood of any such danger arising and also for facilitating the safe passage of cyclists and pedestrians on the highway.



LOCATION PLAN
SCALE 1:10000



PUBLIC FOOTPATH BW38/11
TO BE CONVERTED TO
A CYCLE TRACK USING THE
1984 CYCLE TRACKS ACT
WITH RIGHT OF WAY ON FOOT

FOOTWAY TO BE CONVERTED
TO A CYCLE TRACK USING
THE HIGHWAYS ACT 1980

MAIN PLAN
SCALE 1:1000

KEY	
	PUBLIC FOOTPATH BW38/11 TO BE CONVERTED TO A CYCLE TRACK USING THE 1984 CYCLE TRACKS ACT WITH A RIGHT OF WAY ON FOOT
	FOOTWAY TO BE CONVERTED TO A CYCLE TRACK USING THE HIGHWAYS ACT 1980

© Crown Copyright and database right (2018). Ordnance Survey 100039392
0 10 30
Millimetres

Rev	Description	By	Date	Chkd	Auth



Somerset County Council
Infrastructure Programmes Group
County Hall
Tentford
Somerset
TA1 4DY
TEL: (0300) 123 2224
www.somerset.gov.uk

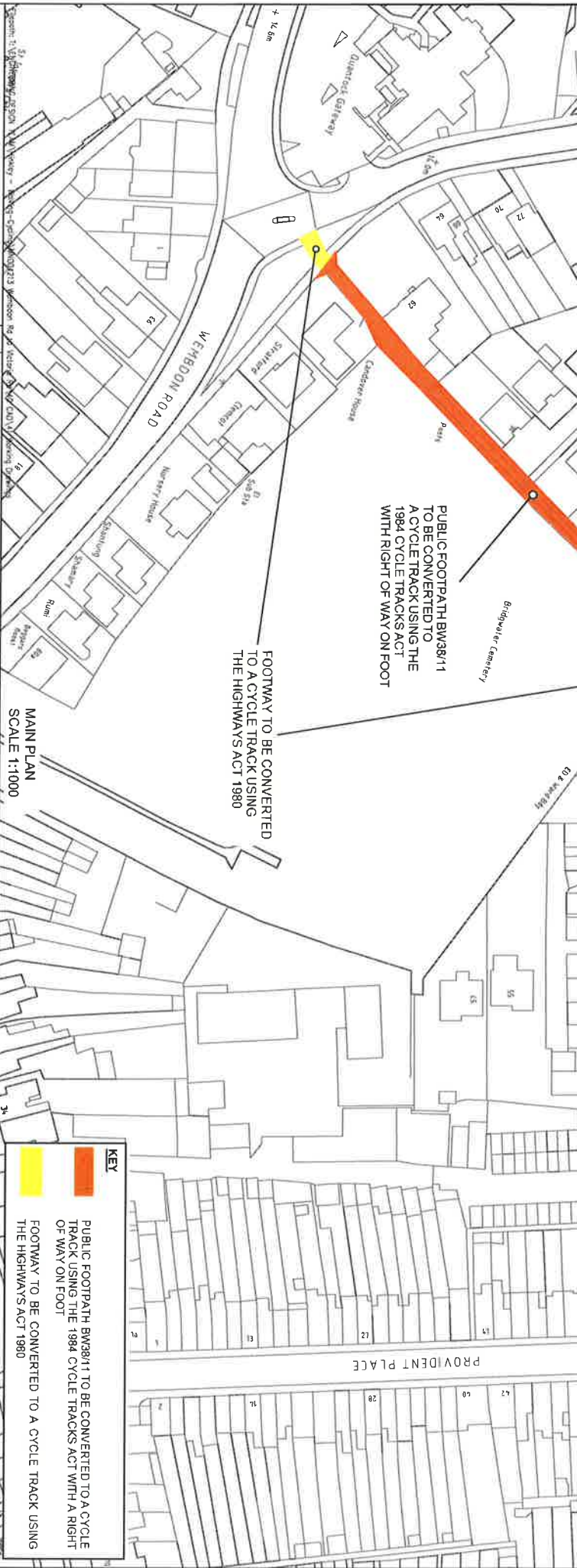
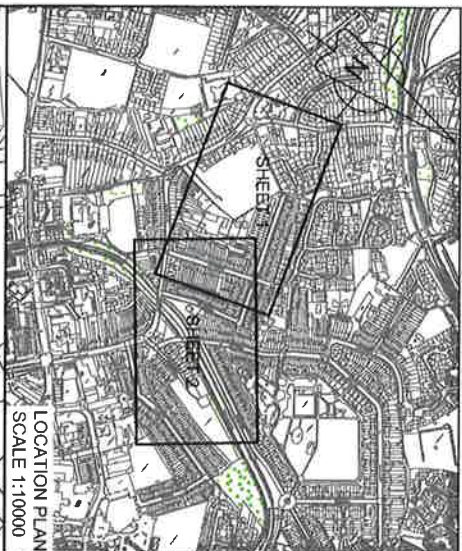
Client
SOMERSET COUNTY COUNCIL

Project
**HINKLEY CORRIDOR SCHEME (6)
BROADWAY, NORTH ST,
WEMDON RD & QUANTOCK RD**

The Location Plan Showing Footpaths To Be Converted Using The 1984 Cycle Tracks Act Sheet 2 of 2
File Name: MN004213 - Cycletracks Act Location Plan

Original Scale	Page	Drawn	Checked	Multiplied	Status
AS	1	ELJZ	SKG	EST	-
SHOWN	A3	01/05/18	10/05/2018	19/06/2018	-

Drawing Number
MN004213-SK-004



PUBLIC FOOTPATH BW38/11
TO BE CONVERTED TO
A CYCLE TRACK USING THE
1984 CYCLE TRACKS ACT
WITH RIGHT OF WAY ON FOOT

FOOTWAY TO BE CONVERTED
TO A CYCLE TRACK USING
THE HIGHWAYS ACT 1980

MAIN PLAN
SCALE 1:1000

KEY	
	PUBLIC FOOTPATH BW38/11 TO BE CONVERTED TO A CYCLE TRACK USING THE 1984 CYCLE TRACKS ACT WITH A RIGHT OF WAY ON FOOT
	FOOTWAY TO BE CONVERTED TO A CYCLE TRACK USING THE HIGHWAYS ACT 1980

© Crown Copyright and database right (2016), Ordnance Survey 100039382
 0 10 50 Meters

Rev	Description	By	Date	Check	Auth

Somerset County Council
 Infrastructure Programmes Group
 County Hall
 Taunton
 Somerset
 TA1 4DY
 TEL: (0300) 123 2224
 WWW.SOMERSET.CO.UK

Client	SOMERSET COUNTY COUNCIL
Project	HINKLEY CORRIDOR SCHEME (6) BROADWAY, NORTH ST, WEMBODN RD & QUANTOCK RD
File Name:	MN004213 - Cycletracks Act Location Plan
Original Scale	A3
Page	1
Drawn	EL/LLZ
Checked	SKG
Published	EST
Date	01/05/18
Date	19/05/18
Date	20/05/18
Status	
Drawing Number	MN004213-SK-003
Rev	