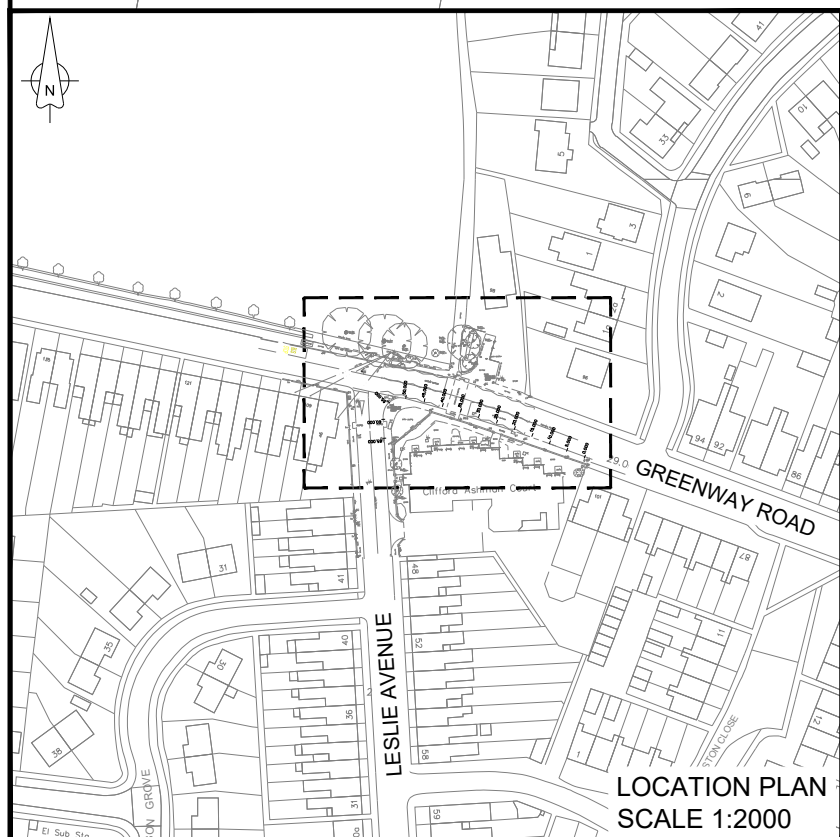




KEY	
	PROPOSED SHARED FOOTWAY / CYCLE WAY SURFACE COURSE: 25mm THICKNESS OF AC6 DENSE SURF 160/220 HS EN13108-1 (RED FOR CYCLEWAY SIDE AND SHARED AREAS) BINDER COURSE: 50mm THICKNESS OF AC 20 DENSE BIN 160/220 SUB-BASE: 150mm THICKNESS OF TYPE 1 SUB-BASE 0/32mm TOTAL THICKNESS: 225mm APPROVED SUITABLE WEEDKILLER TO BE APPLIED TO FORMATION, GROUND RESTRAINT MATTING 2 IN 1 WEED SUPPRESSION FABRICS FROM GEO SYNTHETICS
	PROPOSED FOOTWAY SURFACE COURSE: 25mm THICKNESS OF AC6 DENSE SURF 160/220 HS EN13108-1 BINDER COURSE: 50mm THICKNESS OF AC 20 DENSE BIN 160/220 SUB-BASE: 150mm THICKNESS OF TYPE 1 SUB-BASE 0/32mm TOTAL THICKNESS: 225mm APPROVED SUITABLE WEEDKILLER TO BE APPLIED TO FORMATION, GROUND RESTRAINT MATTING 2 IN 1 WEED SUPPRESSION FABRICS FROM GEO SYNTHETICS
	PROPOSED SHARED FOOTPATH / CYCLE PATH SURFACE COURSE: 25mm THICKNESS OF AC6 DENSE SURF 160/220 HS EN13108-1 (RED FOR CYCLEWAY SIDE AND SHARED AREAS) BINDER COURSE: 50mm THICKNESS OF AC 20 DENSE BIN 160/220 SUB BASE TO BE REGULATED AS REQUIRED.
	PROPOSED FOOTPATH, PLANE OFF SURFACE COURSE: 25mm THICKNESS OF AC6 DENSE SURF 160/220 HS EN13108-1
	400 x 400 x 50 BLISTER PAVING FLAGS - RED LAID ON 25mm MORTAR BED ON 150 mm TYPE 1 SUB-BASE
	400 x 400 x 50 BLISTER PAVING FLAGS - BUFF LAID ON 25mm MORTAR BED ON 150 mm TYPE 1 SUB-BASE
	400 x 400 x 50 CORDUROY PAVING FLAGS - BUFF LAID ON 25mm MORTAR BED ON 150 mm TYPE 1 SUB-BASE
	PROPOSED WALL
	PROPOSED GRASSED AREA
	PROPOSED GARDEN
	PROPOSED BLOCK PAVING RE-USING EXISTING BLOCKS LAID ON 25mm THICK MORTAR BED ON 150mm TYPE 1 SUB-BASE
	MARSHALLS WHITE REFLECTIVE MARKER BLOCKS 200mm x 100mm x 60mm OR SIMILAR LAID ON 25mm THICK MORTAR BED ON 150mm TYPE 1 SUB BASE






FOR THE
BUILT ENVIRONMENT
& ARCHITECTURAL
HERITAGE
WINNER 2018

© Crown Copyright and database rights (2018). Ordnance Survey 100038382



A	SIGNALS AND ASSOCIATED WALL ADDED, CHANNEL BLOCKS AT CROSSING ADDED.	AW	06/06/18	SKG	EST
B	COLOUR CHANGES TO KEY	EB	13/07/18	SKG	EST
C	AMENDMENTS TO WHITE LINES FOLLOWING RSA2	EB	25/07/18	SKG	EST
D	AMENDMENTS TO SURFACING AND STREET LIGHTING LOCATION NOTES	EL	19/09/18	SKG	EST
-	-	-	-	-	-
-	-	-	-	-	-
-	-	-	-	-	-
-	-	-	-	-	-
-	-	-	-	-	-
Rev	Description	By	Date	Chk'd	Auth



Somerset County Council ©
Traffic & Transport Development Group
County Hall
Taunton
Somerset
TA1 4DY
TEL: (0845) 3459155
FAX: (01823) 358064
www.somerset.gov.uk

Client	SOMERSET COUNTY COUNCIL
Project	PROPOSED TOUCAN CROSSING GREENWAY ROAD TAUNTON

Title		SCHEME PLAN			
File Name: T1004252-HW-001 Rev D Scheme Plan					
Original Scale AS SHOWN	Page Size A1	Drawn R/F/EL	Checked SKG	Authorised EST	Status D
		Date 12/04/18	Date 09/05/18	Date 26/06/18	
Drawing Number T1004252-HW-001					Rev D