

Somerset County Council
(Various Roads, Wells and Dulcote)
(Temporary Prohibition of Vehicles) Order 2019
(Wells Fun Run)

The County of Somerset in exercise of their powers under Section 16 of the Road Traffic Regulation Act 1984, as amended and after giving notice to the Chief Officer of Police, hereby makes the following order:

1. This Order will come into operation at 0700 hours on Sunday 26th May 2019 and will continue in force until 1300 hours on Sunday 26th May 2019. The restrictions will apply when indicated by traffic signs.
2. Except as provided in Article 3 of this Order no person will cause or permit any vehicle to enter, proceed or wait along the lengths of road specified in the schedules to this Order
3. Nothing in Article 2 of this Order will apply to:
 - i. Anything done with the permission or at the direction of a police officer in uniform
 - ii. Police, Fire and Ambulance emergency service vehicles
 - iii. Vehicles falling within regulation 3(1), 3(2), 3(3) and 3(4) of the Road Traffic Exemptions (Special Forces) (Variation and Amendment) Regulations 2011(a) when used in accordance with regulation 3(5) of those Regulations
 - iv. any vehicle being used for the purpose of maintenance of the road and operations; maintenance of street furniture and infrastructure; supply of gas, water or electricity; agriculture on any land adjacent
 - v. residents requiring access and egress
 - vi. any vehicles associated with the event
4. This Order may be cited as Somerset County Council (Various Roads, Wells and Dulcote) (Temporary Prohibition of Vehicles) Order 2019 (Wells Fun Run)

Dated this 10th day of May two thousand and nineteen

The common seal of)
Somerset County Council)
was affixed here in the)
presence of:-)


Authorised Officer



Number in Reg. 32356

SCHEDULE I
Temporary Prohibition of Vehicles between the hours of 0700 and 1300
on Sunday 26th May 2019

Market Place, Wells	From its junction with High Street/Sadler Street, a distance of approximately 250 metres
St John Street, Wells	From its junction with Broad Street/Priory Road to its junction with Southover, a distance of approximately 120 metres
Sadler Street, Wells	From its junction with Market Place to its junction with New Street, a distance of approximately 145 metres
High Street (part), Wells	From its junction with Market Place to its junction with Broad Street, a distance of approximately 200 metres
Broad Street, Wells	From its junction with High Street to its junction with Priory Road, a distance of approximately 90 metres
Priory Road, Wells	From its junction with Broad Street/Queen Street to its junction with Strawberry Way Roundabout, a distance of approximately 430 metres
Southover, Wells	From its junction with Priory Road to its junction South Street, a distance of approximately 382 metres
Silver Street, Wells	From its junction with Southover for its entire length, a distance of approximately 463 metres
Upper Wellesley Road, Dulcote	From its junction with the B3139, in a westerly direction for its entire length, a distance of approximately 290 metres
Dulcote Hill Lane, Dulcote	From its junction with Upper Wellesley Road in a southerly direction for its entire length, a distance of approximately 133 metres
B3139, Dulcote (Constitution Hill + Tor Street)	From its junction with the A371, in a westerly, then northerly, then north westerly direction to its junction with St Thomas Street, a distance of approximately 2,296 metres

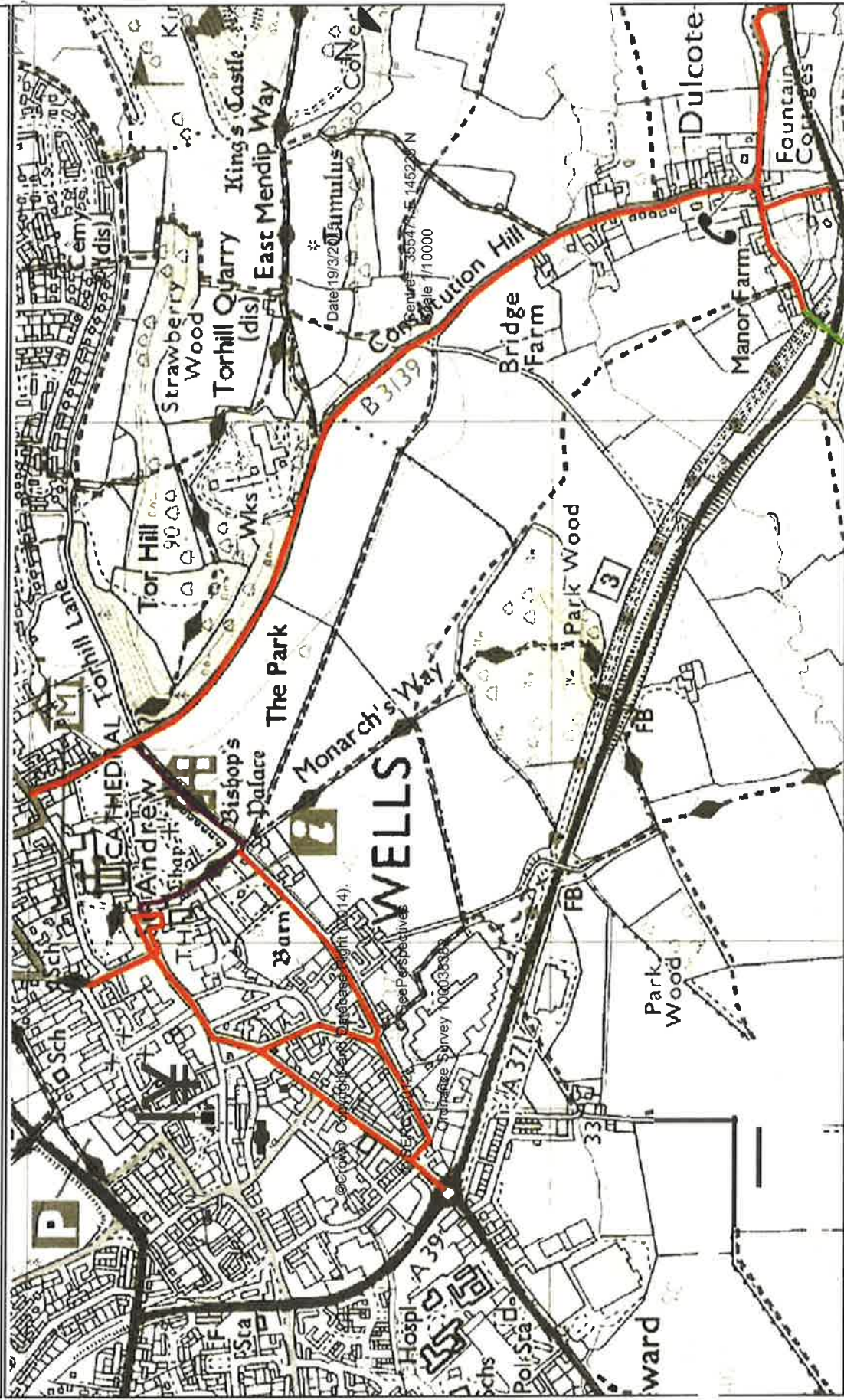
SCHEDULE II
Temporary Prohibition of all Traffic between the hours of 0700 and 1300
on Sunday 26th May 2019

Footpath, WS 17/43)	From its junction with Market Place, Wells, in a south-easterly then north-easterly direction to its junction with the B3139 (Tor Street), a distance of approximately 530 metres
Bridleway, WS 10/UN)	From its junction with Dulcote Hill Lane, Dulcote, in a north easterly direction to its junction with Upper Wellesley Road, a distance of approximately 94 metres

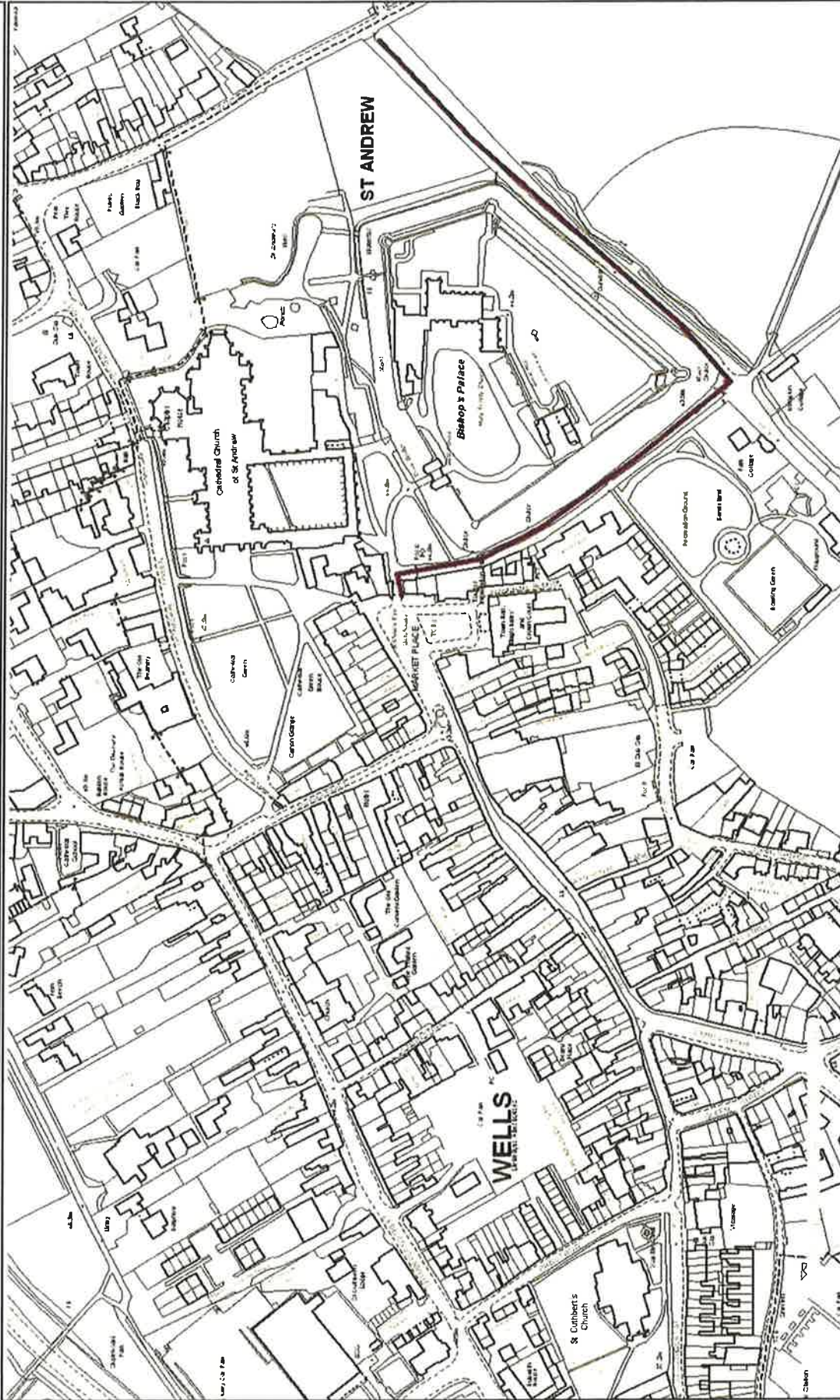
Statement of reasons for proposing to make the Order

- a) because works are being or are proposed to be executed on or near the road or
- b) because of the likelihood of danger to the public, or of serious damage to the road, which is not attributable to such works.

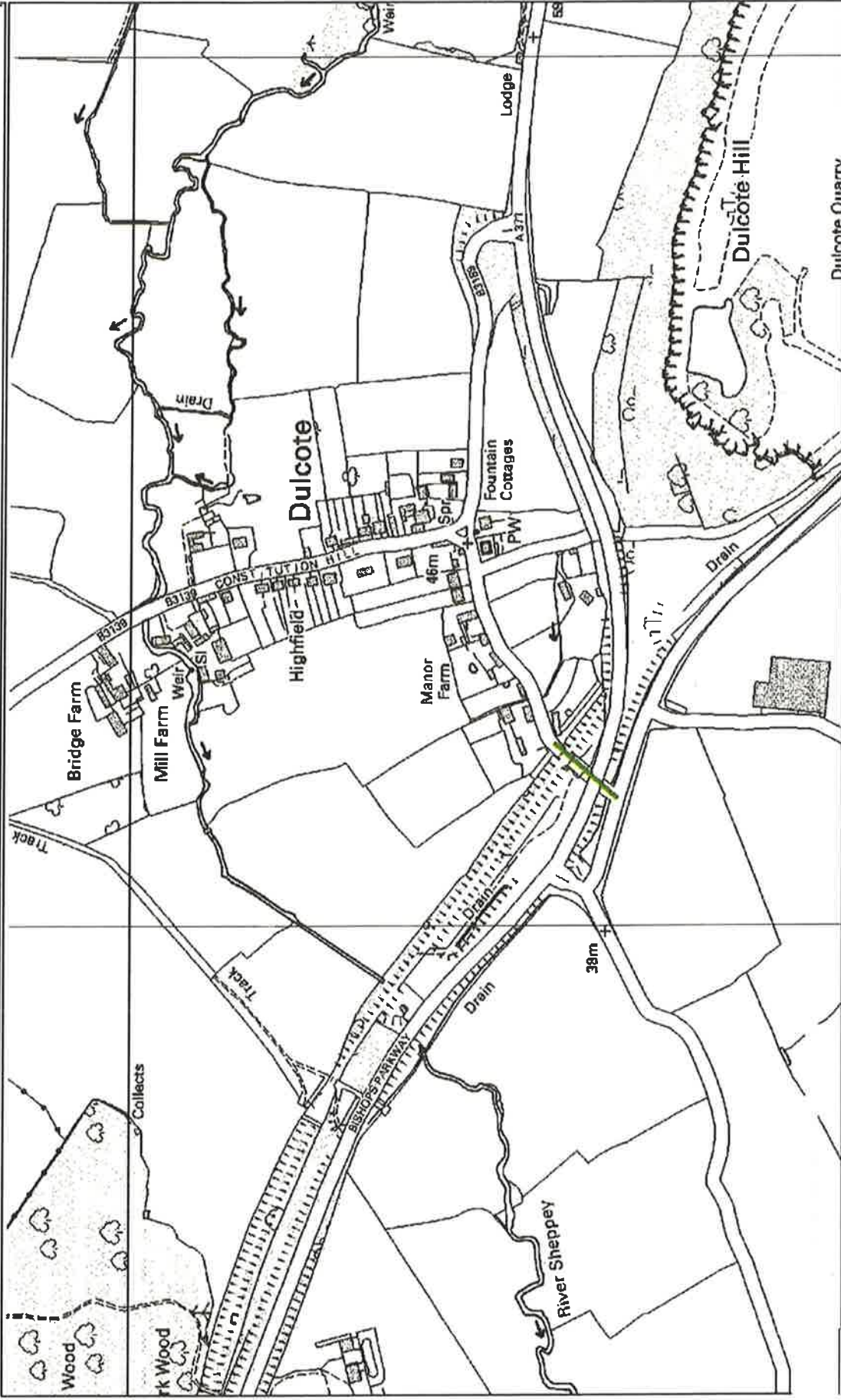
Wells Fun Run 26th May 2019 - Highway Closures (Key: Red = Roads, Purple = Footpath, Green = Bridleway)



Wells Fun Run 26th May 2019 - Bishops Palace Footpath Section (Marked in Purple)



Wells Fun Run 26th May 2019 - Dulcote Bridleway Section (Shown in Green)



© Crown Copyright and Database Right (2014).
 Ordnance Survey 100038382
 © SERC (2012) © GeoPerspectives

Date 21/4/2015
 Scale 1/5993
 Centre= 356263 E 144661 N

