

Somerset Minerals Plan

Site visits – information pack

25 September 2014

The information included in this pack is extracted from the Somerset Minerals Plan submitted to PINs on 23 June 2014

Thursday, 25th September

09:00 – 09:45 Travel time
09.45 – 11.00 *Ham Hill South*
11.00 – 11.20 Travel time
11.20 – 12.20 *Ashen Cross*
12.20 – 12.35 Travel time
12.35 – 12.50 *Lakeview quarry (brief stop)*
12.50 – 13.50 Travel time & lunch (on the go)
14.00 – 16.15 *Moons Hill*
16.15 – 17.30 Travel time (back to Taunton)

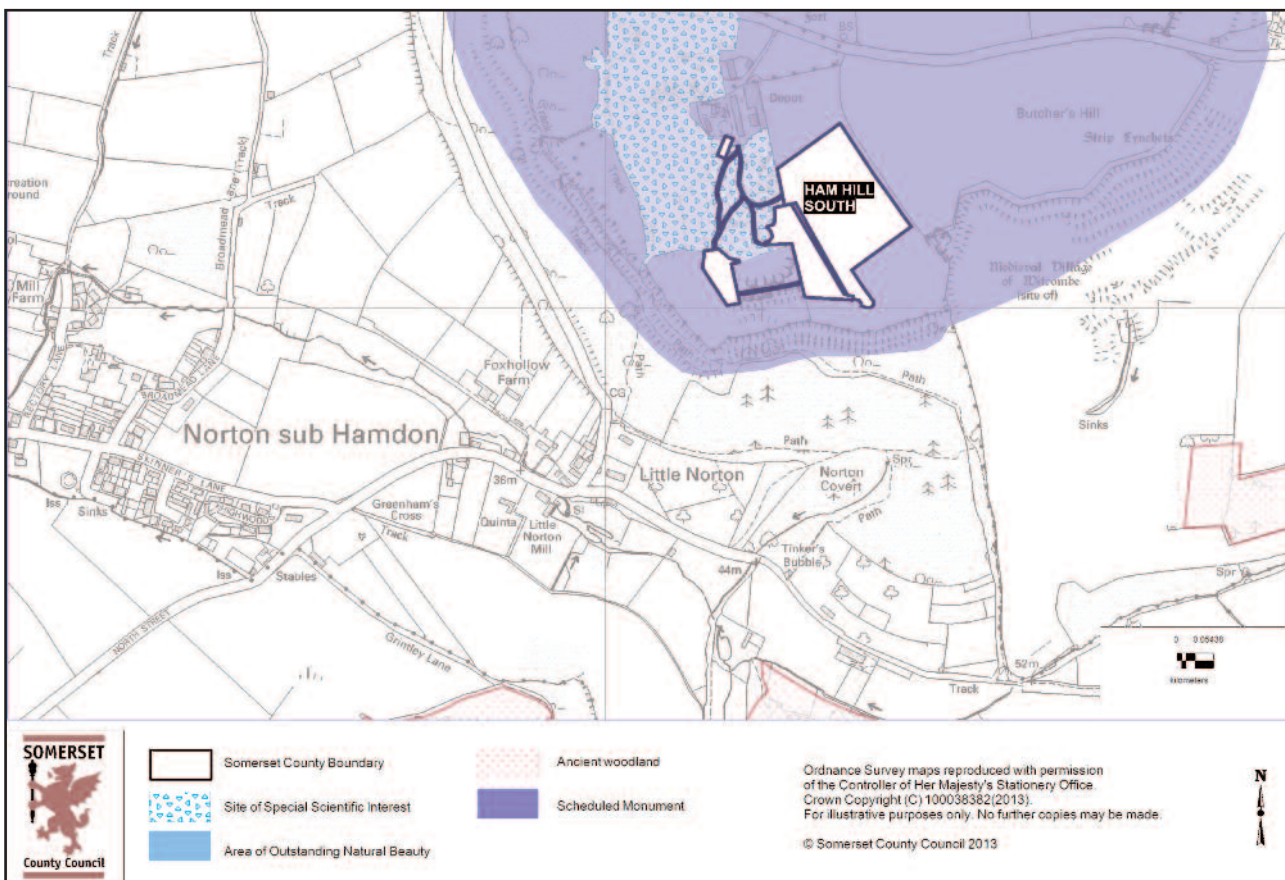
WWW.SOMERSET.GOV.UK



Appendix C: Site Profiles

Ham Hill (South): this is an active building stone site

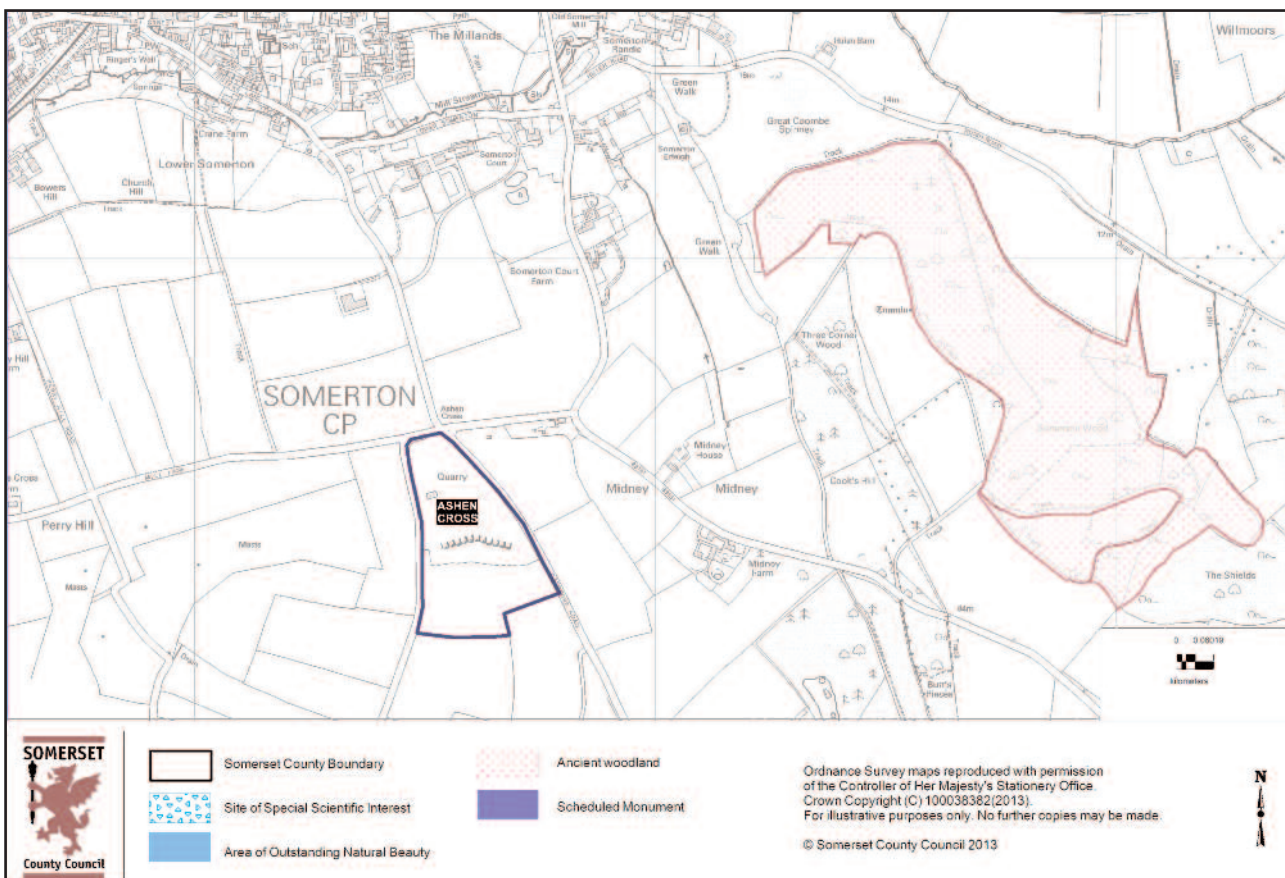
District	South Somerset
OS Grid reference	ST 483 161
Location	6km W of Yeovil
Planning Status	Active
Mineral	Upper Lias – Ham Hill Stone
Mineral Uses	Building, walling and roofing stone
Area of permission	4 hectares
Operator	Harvey Stone
Permitted Output	6000 tonnes per annum
Permission End Date	31 March 2066



Appendix C: Site Profiles

Ashen Cross: this is an active building stone site

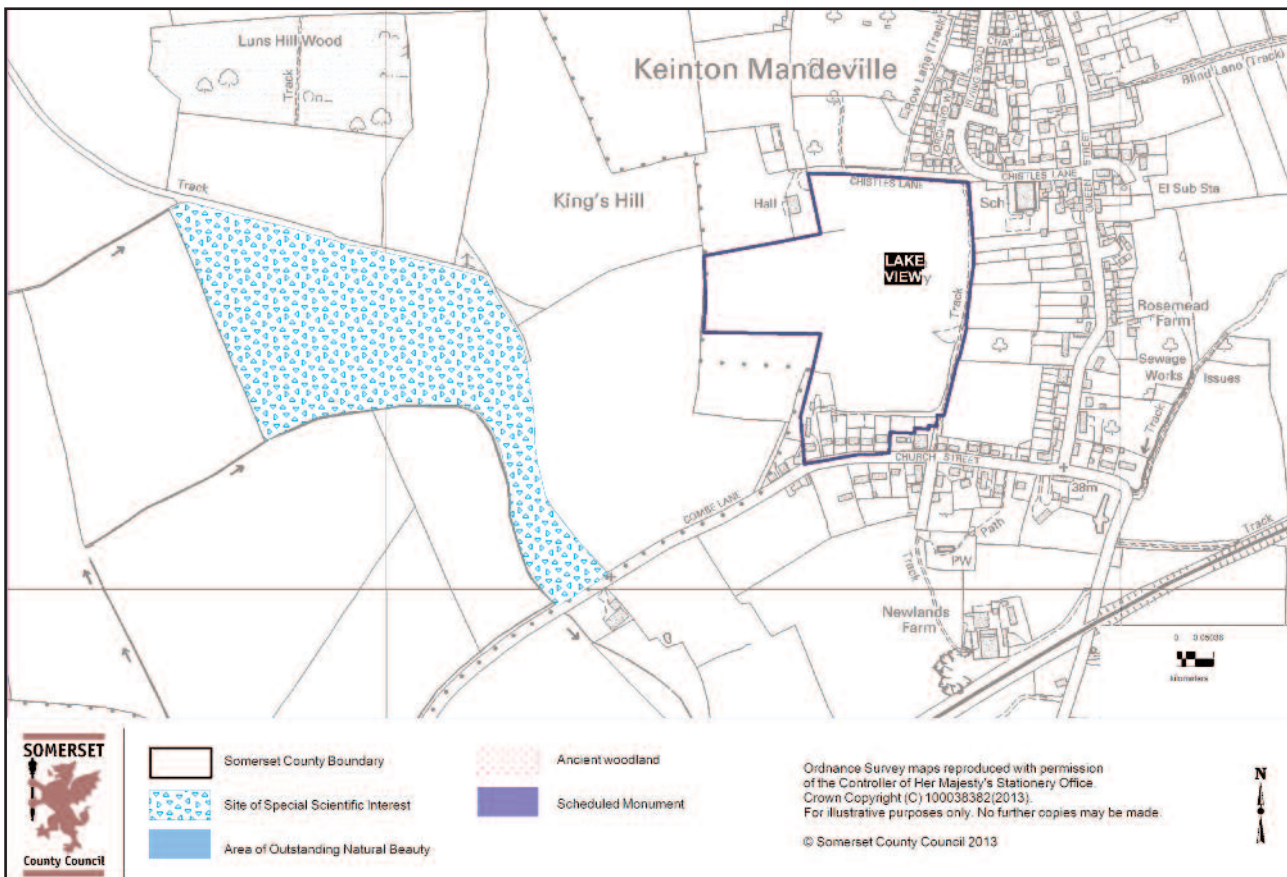
District	South Somerset
OS Grid reference	ST 495 274
Location	1km SE of Somerton
Planning Status	Active
Mineral	Blue Lias Limestone
Mineral Uses	Building, walling, roofing, paving and ornamental stone
Area of permission	8.9 hectares
Operator	Alan R. Purnell Ltd.
Permitted Output	6000 tonnes per annum
Permission End Date	21 February 2042



Appendix C: Site Profiles

Lake View: this is an active building stone site

District	South Somerset
OS Grid reference	ST 546 304
Location	In the SW of Keinton Mandeville
Planning Status	Active
Mineral	Jurassic Limestone – Blue Lias
Mineral Uses	Building Stone
Area of permission	9.2 hectares
Operator	Individual
Permitted Output	5000 tonnes per annum
Permission End Date	21 February 2042



Appendix C: Site Profiles

Moons Hill: this is an active aggregate site

District	Mendip
OS Grid reference	ST 662 460
Location	5km NE Shepton Mallet
Planning Status	Active
Mineral	Silurian andesite – Basalt Group
Mineral Uses	Aggregate – principally roadstone
Area of permission	95.1 hectares
Operator	John Wainwright & Co. Ltd.
Permitted Output	No condition
Permission End Date	21 February 2042

