

## Authority for Sealing of Temporary Orders

Project Manager to complete Sections 1 and 2 only

### Section 1 – Traffic Regulation Order Details

Name of Project Manager      Jo Sharp


Title of Traffic Regulation Order:      **THE COUNTY COUNCIL OF SOMERSET (VARIOUS ROADS IN TAUNTON) (PROHIBITION OF WAITING AND 30 MPH SPEED LIMIT) TEMPORARY ORDER 2014**

Drafted by:      Jo Sharp

#### Reasons for implementing Order

For avoiding danger to persons, or other traffic using the road, or any other road, or for preventing the likelihood of any such danger arising.


The temporary Traffic Regulation Order will enable highway works to be undertaken in relation to the construction of the Northern Inner Distributor Road (NIDR) in Taunton and is necessary for the safety of the workforce whilst carrying out their duties.

Signed:  ..... Date: 13/10/14  
Project Manager

### Section 2 – Authority for Sealing

This is a temporary Order, therefore prior objections do not apply.

I hereby confirm the sealing of the above named order be authorised under the scheme of delegation.

Signed:  .....  
Name: B. NORMAN .....  
Position: SERVICE MANAGER - TRAFFIC MANAGEMENT .....

On behalf of Director, Economic and Community Infrastructure

Date: 13/10/14 .....

**DATED 17<sup>th</sup> October 2014**

**Draft**

**ROAD TRAFFIC REGULATION ACT 1984**

**THE COUNTY COUNCIL OF SOMERSET**  
**(VARIOUS ROADS IN TAUNTON)**  
**(WAITING RESTRICTIONS AND 30 MPH**  
**SPEED LIMIT)**  
**TEMPORARY ORDER 2014**

**THE COUNTY COUNCIL OF SOMERSET**  
**(VARIOUS ROADS IN TAUNTON)**  
**(PROHIBITION OF WAITING AND 30 MPH SPEED LIMIT)**  
**TEMPORARY ORDER 2014**

THE COUNTY COUNCIL OF SOMERSET in exercise of its powers under Section 14(1) of the Road Traffic Act 1984 and of all other enabling powers and after consultation with the Chief Constable in accordance with Part 111 of Schedule 9 to the Act of 1984 HEREBY MAKES THE FOLLOWING ORDER:

1. No person shall allow any vehicle to wait on the lengths of road specified in the Schedule 1 while the temporary restrictions apply.
2. No person shall drive any motor vehicle at a speed exceeding 30 miles per hour on the length of roads specified in Schedule 2 while the temporary restrictions apply.
3. Any existing Traffic Regulation Orders in place on these roads will be temporarily revoked while the temporary restrictions apply.

This Order shall come into operation on Thursday 23<sup>rd</sup> October 2014 and may be cited as The County Council of Somerset (Various Roads in Taunton) (Waiting Restrictions and 30 mph Speed Limit) Temporary Order 2014 and will remain in force for 18 months.

Dated this 17<sup>th</sup> day of October 2014

THE COMMON SEAL of the )  
COUNTY COUNCIL OF )  
SOMERSET )  
was hereunto affixed )  
in the presence of: - )



*R.A. Hockey*  
Authorised Officer

Number in Register **26080**

**SCHEDULE 1**  
**TEMPORARY PROHIBITION OF WAITING**

Staplegrove Road – On both sides from the access to St James' Cemetery northwards to a point 30 metres north west of the junction with Bindon Road.

Chip Lane – On both sides from the junction of Staplegrove Road eastwards to the access of the Royal Mail Sorting Office.

Station Approach (new NIDR) – On both sides for the whole length.

Abbey Close – On both sides for the whole length.

Priory Park Estate – On both sides of the access road leading to nos. 40.42 and 57 Priory Park and on both sides of the road between the southern boundary of no. 97 Winters Field northwards to the northern boundary of no. 55 Priory Park.

Priory Bridge Road Car Park – On both sides of the new temporary access road into Priory Park.

Priory Bridge Road – On both sides from the junction with Priory Avenue westwards for a distance of 100 metres.

**SCHEDULE 2**  
**TEMPORARY 30 MPH SPEED LIMIT**

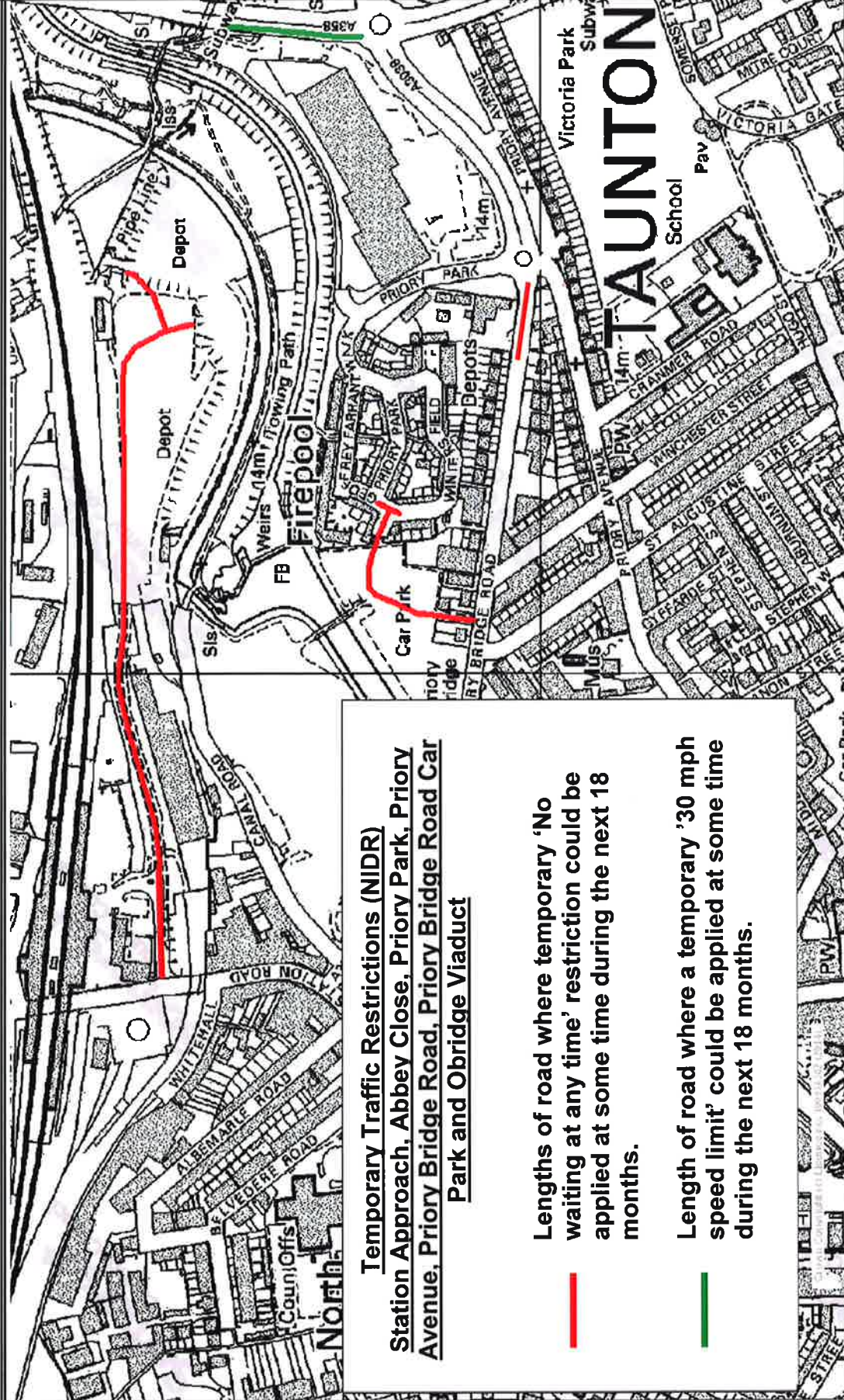
Obridge Viaduct – On the northbound side from the junction of Priory Avenue northwards for a distance of 150 metres.

**STATEMENT OF REASONS FOR PROPOSING TO MAKE THE ORDER**

For avoiding danger to persons, or other traffic using the road, or any other road, or for preventing the likelihood of any such danger arising.



**Temporary Traffic Restrictions (NIDR)**



**Temporary Traffic Restrictions (NIDR)**

**Station Approach, Abbey Close, Priory Park, Priory Avenue, Priory Bridge Road, Priory Bridge Road Car Park and Obridge Viaduct**

Lengths of road where temporary 'No waiting at any time' restriction could be applied at some time during the next 18 months.



Length of road where a temporary '30 mph speed limit' could be applied at some time during the next 18 months.



© Crown Copyright and Database Right (2014).  
Ordnance Survey 100038382

© SERC (2012) © GeoPerspectives

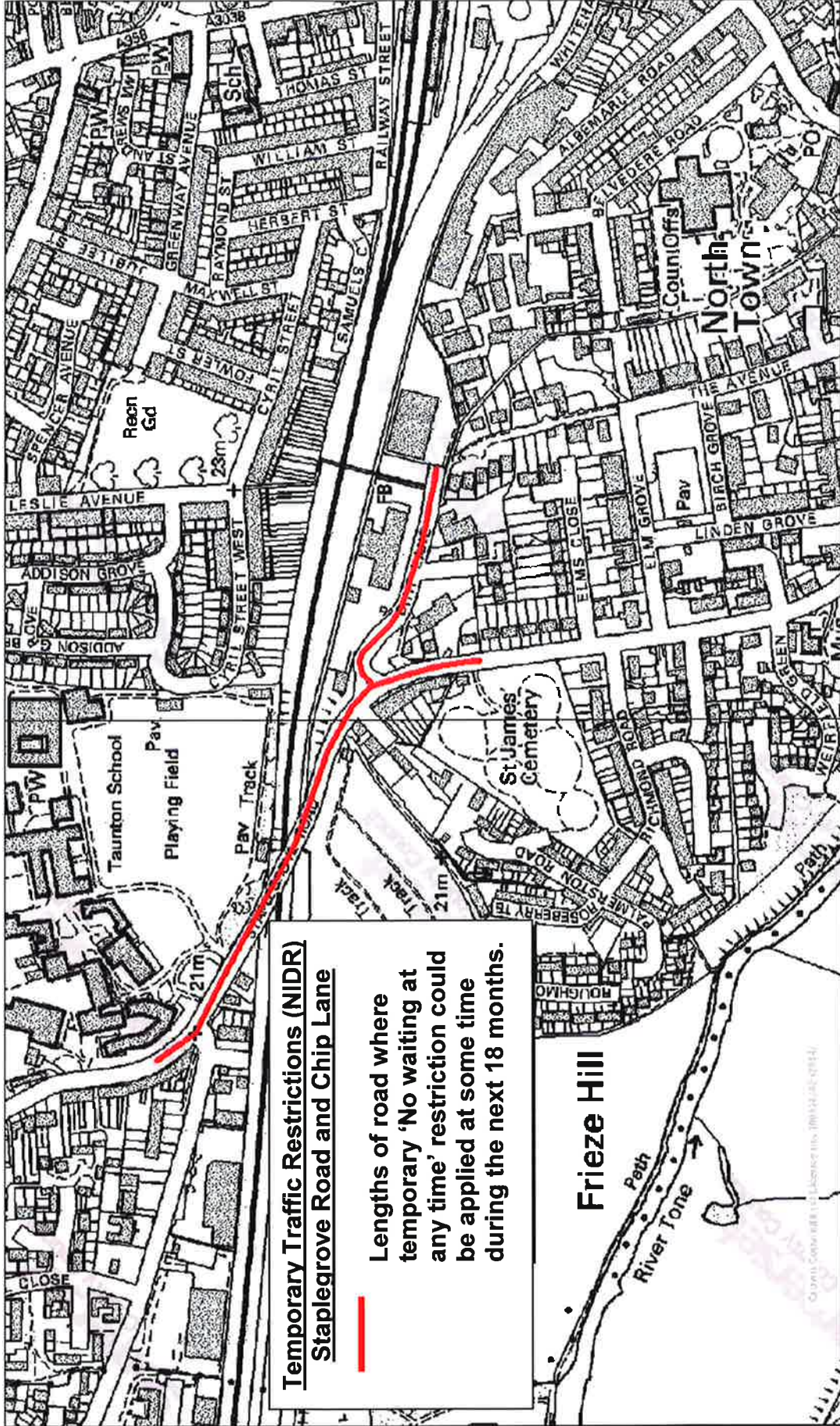
Date 8/10/2014

Scale 1/5000

Centre = 322973 E 125107 N







**Temporary Traffic Restrictions (NIDR)**  
**Staplegrove Road and Chip Lane**

—

Lengths of road where temporary 'No waiting at any time' restriction could be applied at some time during the next 18 months.

Date 8/10/2014  
 Scale 1/5000  
 Centre = 322008 E 125480 N

© Crown Copyright and Database Right (2014).  
 Ordnance Survey 100038382  
 © SERC (2012) © GeoPerspectives



**Frieze Hill**

Path  
 River Tone