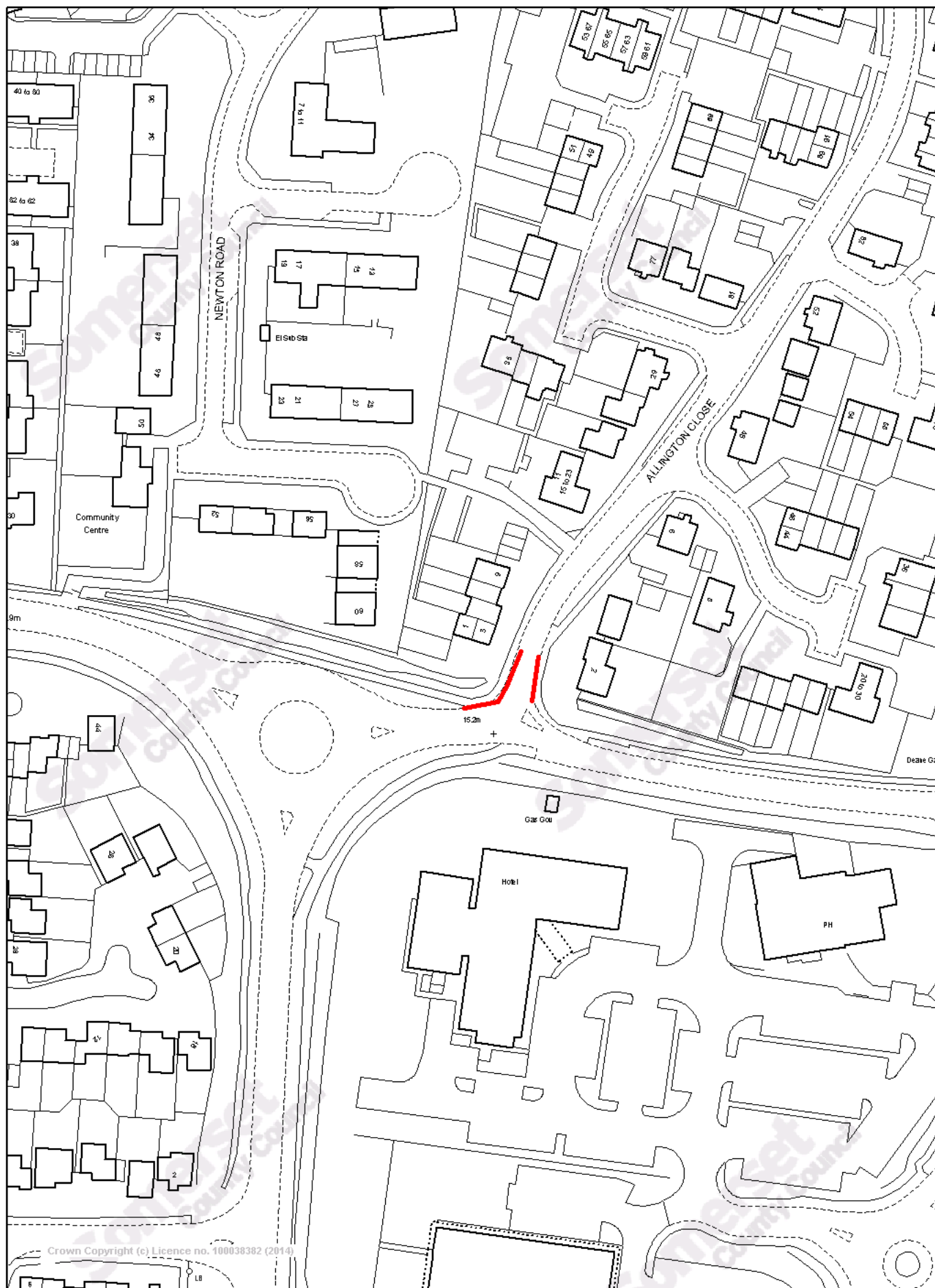


# Allington Close Taunton - Proposed double yellow lines (Red lines)



© Crown Copyright and Database Right (2014)  
Ordnance Survey 100038382

© SERC (2012) © GeoPerspectives

Date 29/5/2014

Scale 1/1250

Centre = 325133 E 124821 N



# Ashbourne Crescent Taunton - Proposed double yellow lines (Red lines)



Crown Copyright (c) Licence no. 100038382 (2014)



© Crown Copyright and Database Right (2014)  
Ordnance Survey 100038382

© SERC (2012)      © GeoPerspectives

Date 5/6/2014

Scale 1/1250

Centre = 324687 E 124295 N



# B3227 Wiveliscombe Road Taunton - Proposed double yellow lines (Red line)



Crown Copyright (c) Licence no. 100038382 (2014)



© Crown Copyright and Database Right (2014)  
Ordnance Survey 100038382

© SERC (2012) © GeoPerspectives

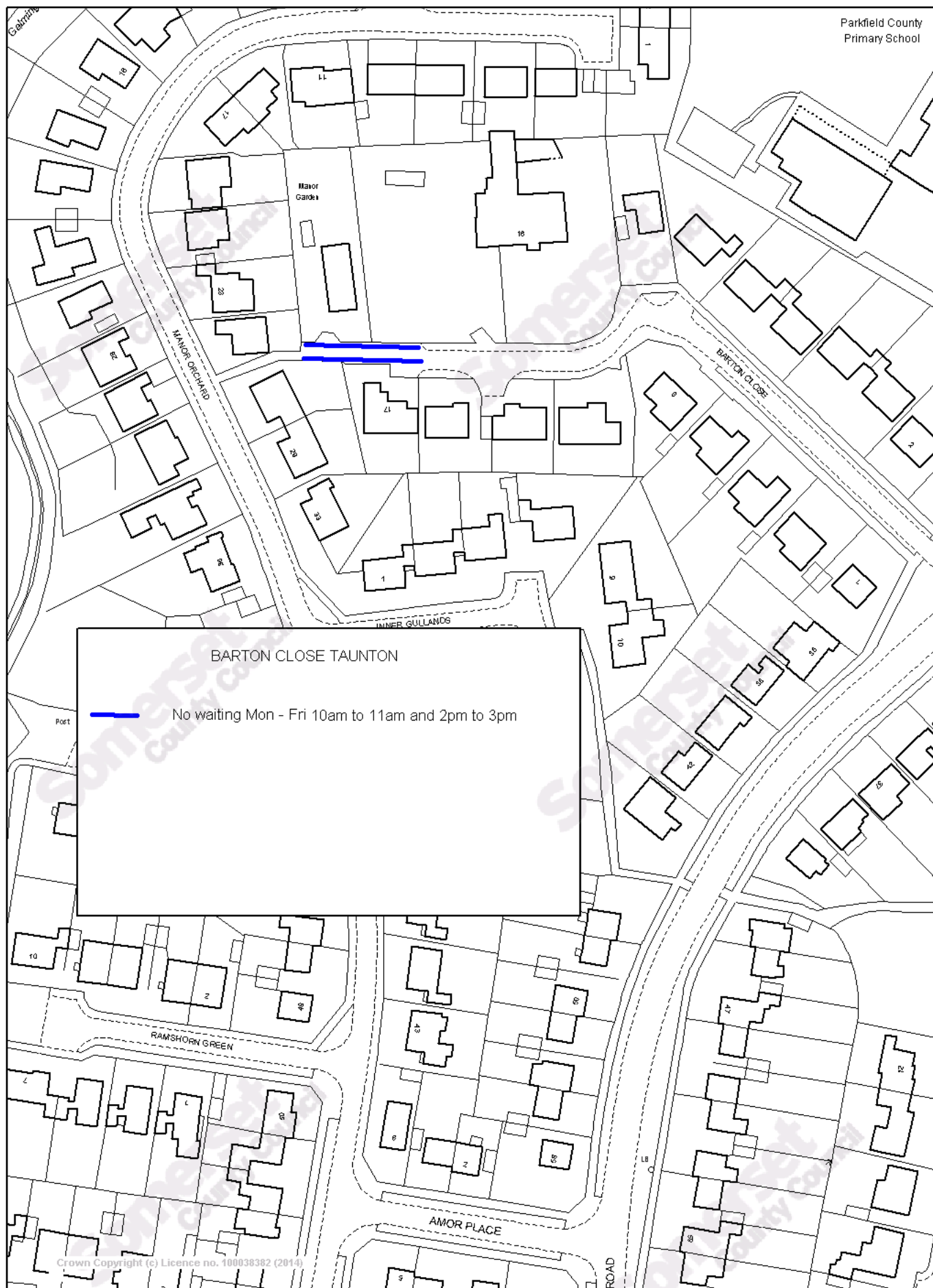
Date 3/6/2014

Scale 1/1250

Centre = 319775 E 125793 N



# Barton Close Taunton - Proposed waiting restrictions



© Crown Copyright and Database Right (2014)  
Ordnance Survey 100038382

© SERC (2012) © GeoPerspectives

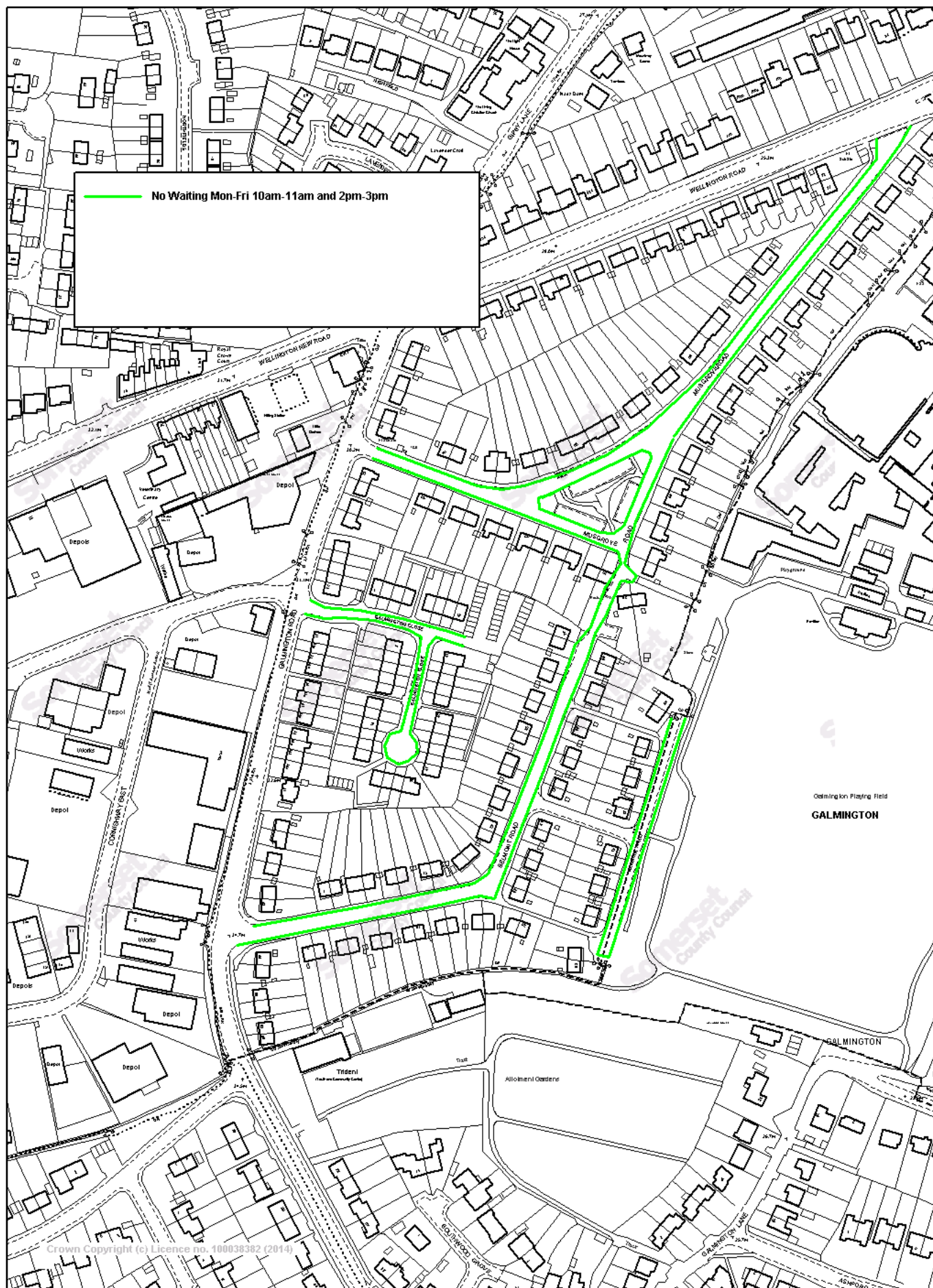
Date 3/6/2014

Scale 1/1250

Centre = 321778 E 124021 N



# Belmont Road, Musgrove Road and Galmington Close - Proposed Waiting Restrictions



© Crown Copyright and Database Right (2014)  
Ordnance Survey 100038382

© SERC (2012) © GeoPerspectives

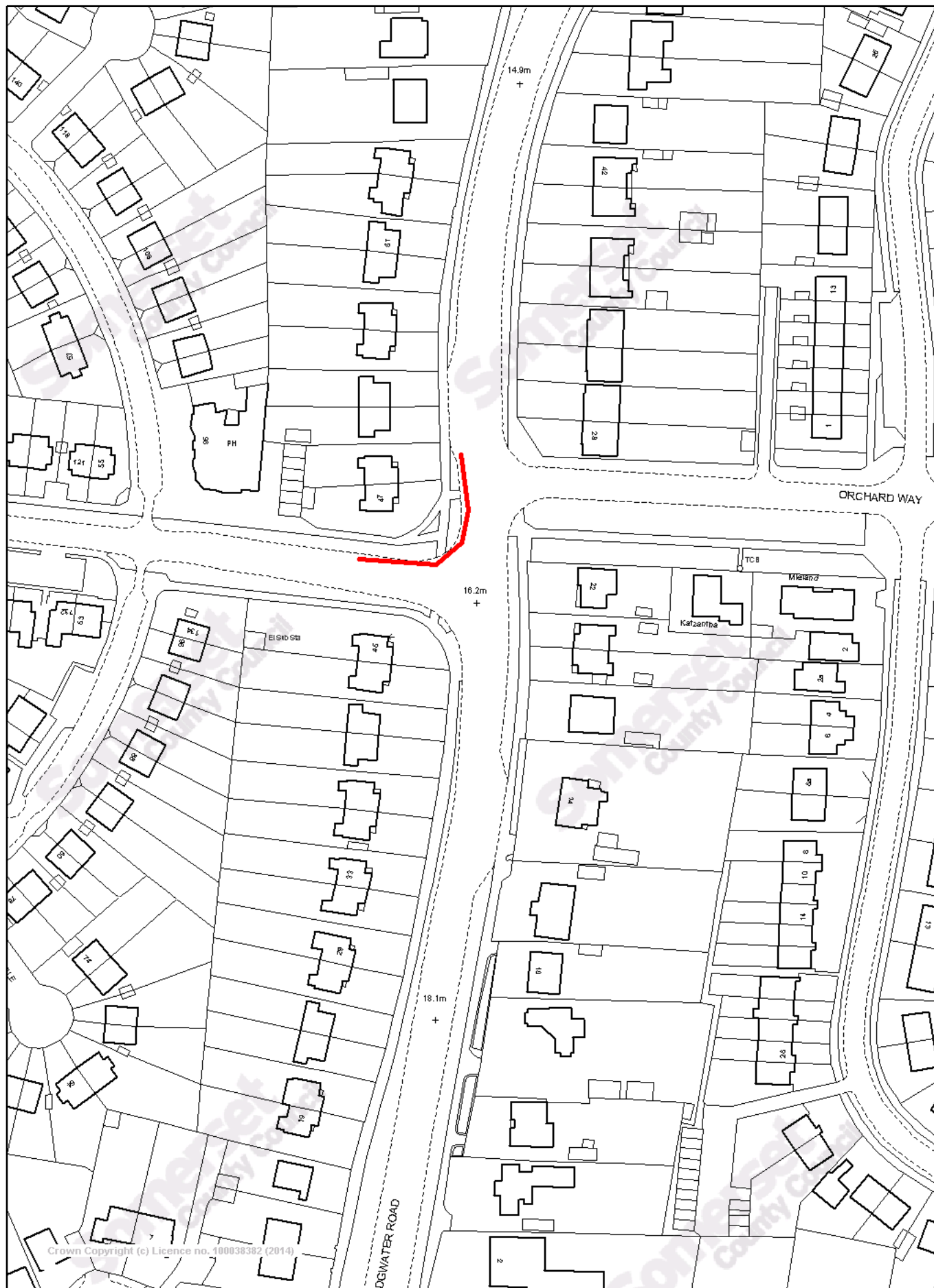
Date 18/9/2014

Scale 1/2592

Centre = 321133 E 124178 N



# Bridgwater Road Taunton - Proposed double yellow lines (Red lines)



© Crown Copyright and Database Right (2014)  
Ordnance Survey 100038382

© SERC (2012) © GeoPerspectives

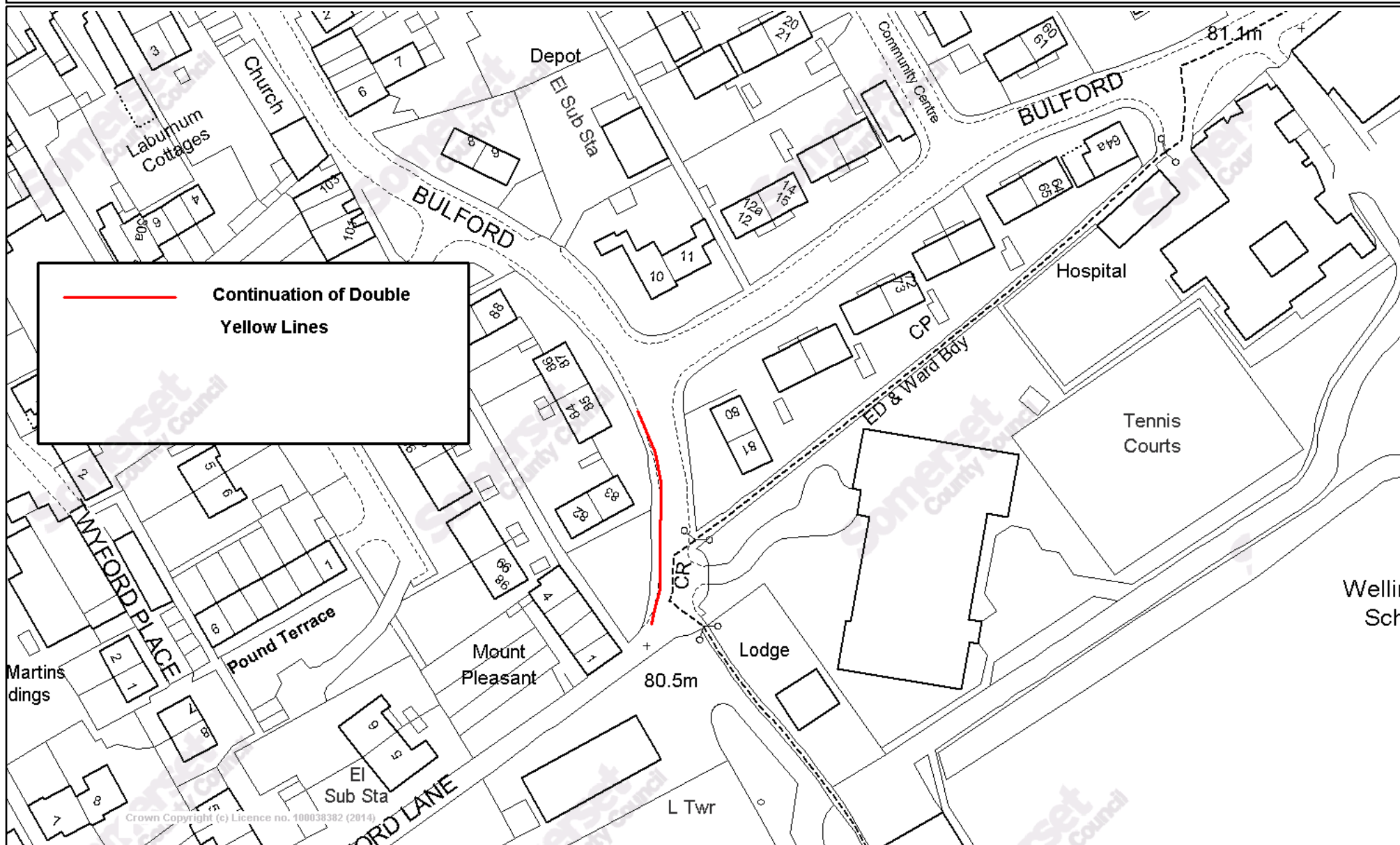
Date 29/5/2014

Scale 1/1250

Centre = 324818 E 125058 N



# Bulford Lane, Wellington - Proposed Waiting Restrictions



© Crown Copyright and Database Right (2014).  
Ordnance Survey 100038382

© SERC (2012) © GeoPerspectives

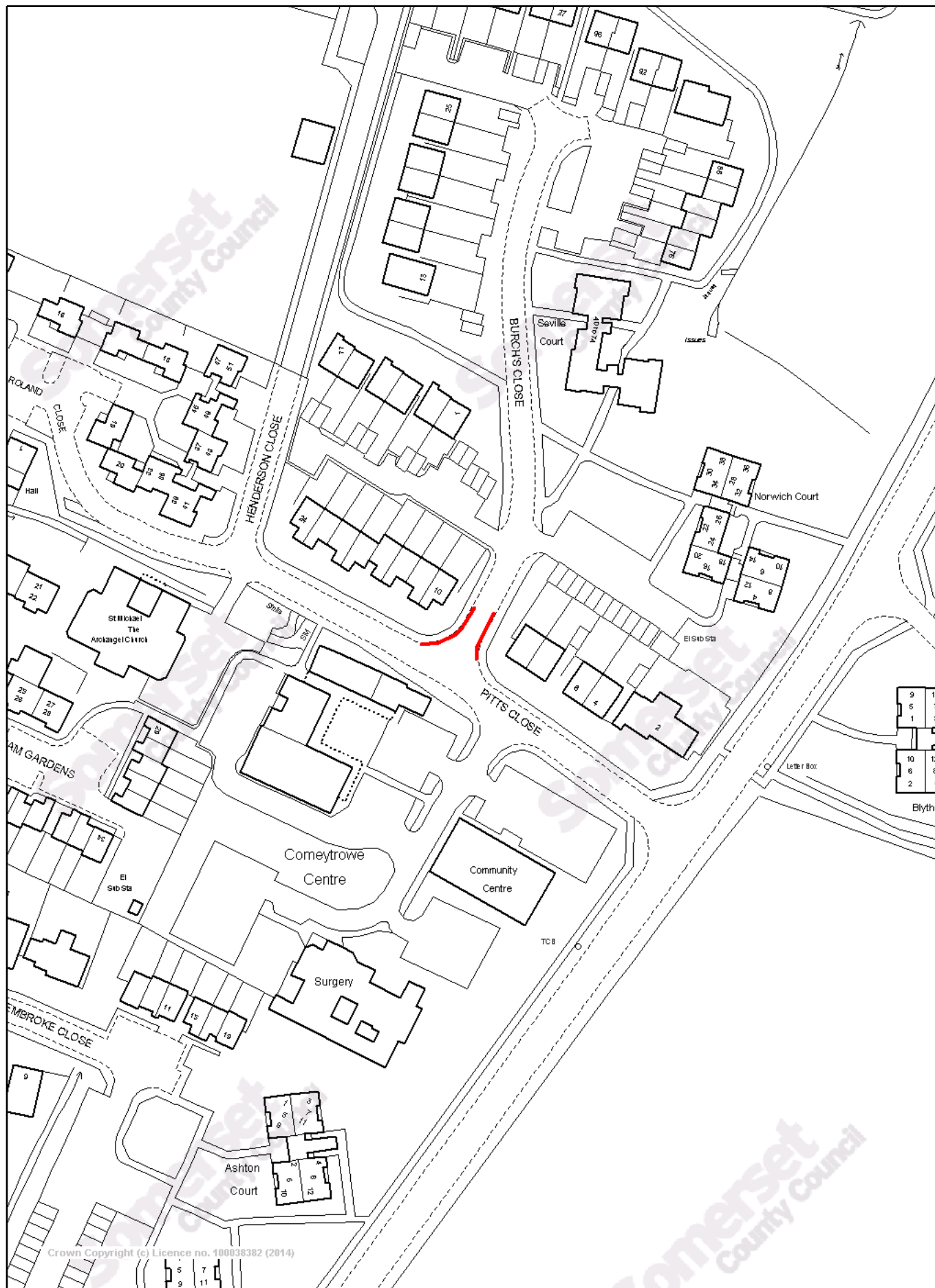
Date 18/9/2014

Scale 1/1046

Centre = 313841 E 120312 N



# Burchs Close Comeytrowe Taunton - Double yellow lines (Red lines)



Crown Copyright (c) Licence no. 100038382 (2014)



© Crown Copyright and Database Right (2014)  
Ordnance Survey 100038382

© SERC (2012) © GeoPerspectives

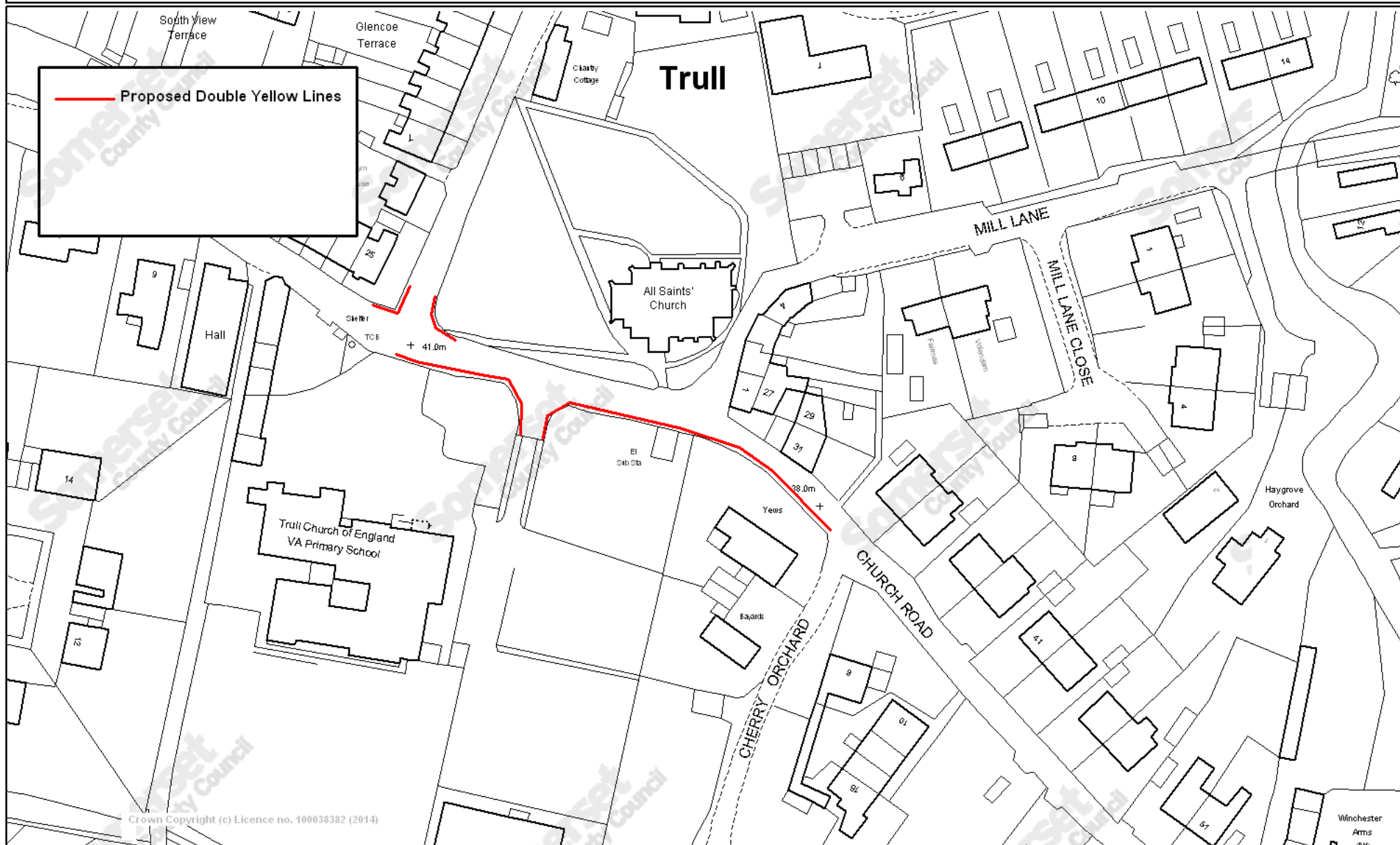
Date 4/6/2014

Scale 1/1250

Centre = 321466 E 123500 N



# Church Road, Trull - Proposed Double Yellow Lines



© Crown Copyright and Database Right (2014).  
Ordnance Survey 100038382

© SERC (2012)    © GeoPerspectives

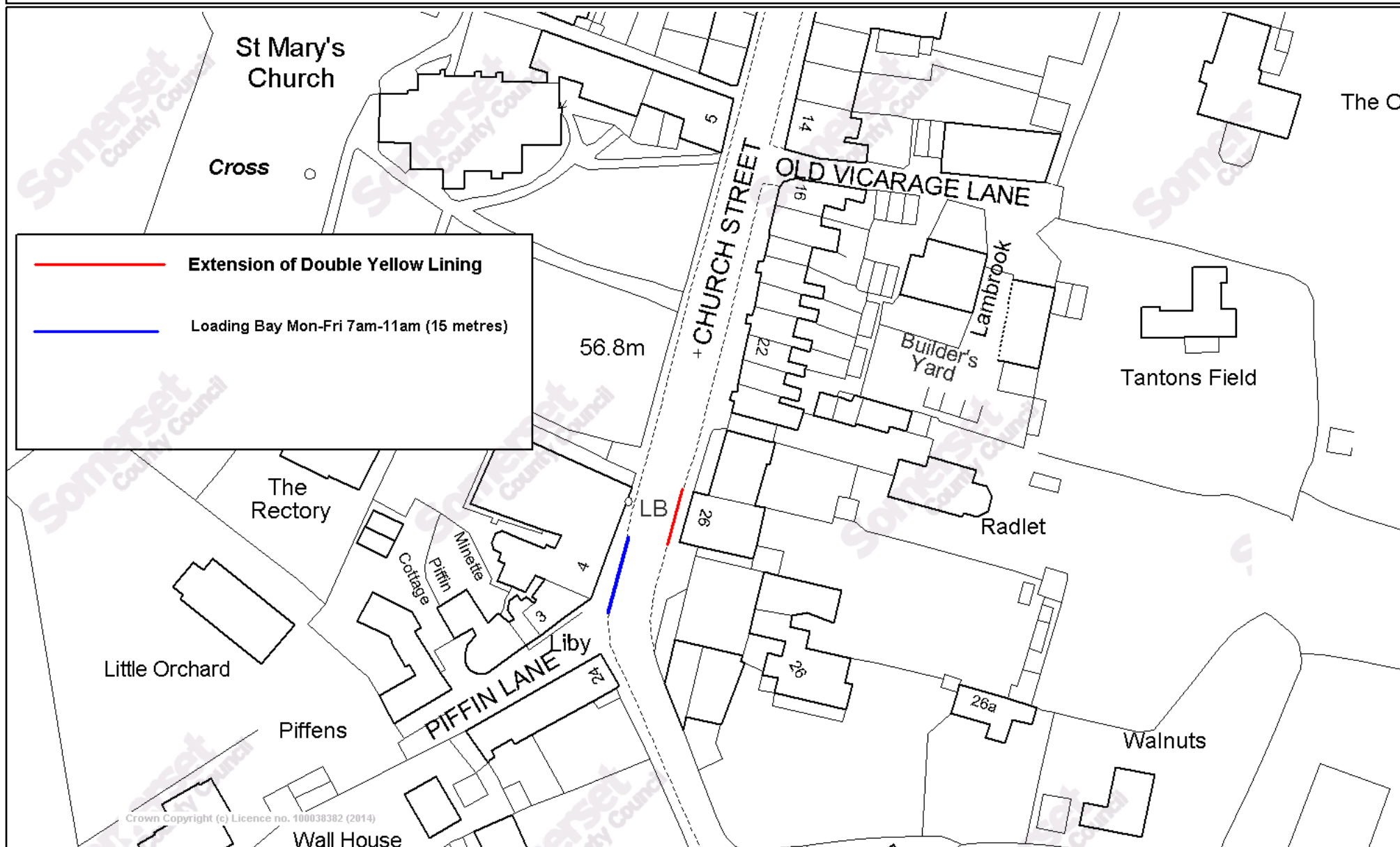
Date 5/12/2014

Scale 1/1064

Centre = 321642 E 122168 N



# Church Street, Bishops Lydeard - Proposed Waiting Restrictions



© Crown Copyright and Database Right (2014).  
Ordnance Survey 100038382

© SERC (2012)    © GeoPerspectives

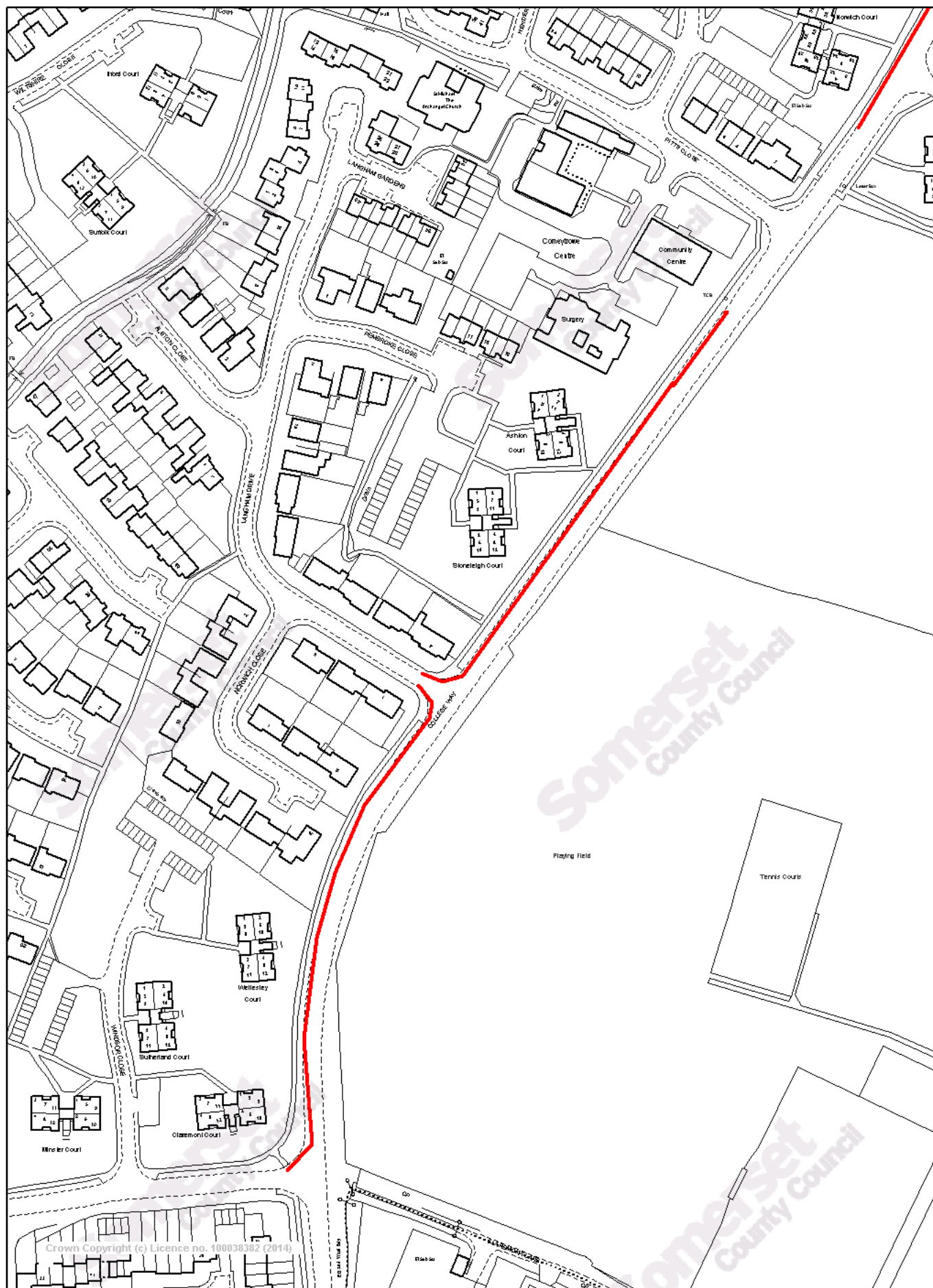
Date 18/9/2014

Scale 1/918

Centre = 316837 E 129706 N



# College Way Comeytrowe Taunton - Double yellow lines (Red lines) 1/2



© Crown Copyright and Database Right (2014)  
Ordnance Survey 100038382

© SERC (2012) © GeoPerspectives

Date 4/6/2014

Scale 1/2000

Centre = 321394 E 123292 N



## College Way Comeytrove Taunton - Double yellow lines (Red lines) 2/2



© Crown Copyright and Database Right (2014)  
Ordnance Survey 100038382

© SERC (2012)      © GeoPerspectives

Date 4/6/2014

Scale 1/2000

Centre = 321573 E 123591 N



# Comeytrove Lane and Queensway Comeytrove Taunton - Double yellow lines (Red lines)



© Crown Copyright and Database Right (2014)  
Ordnance Survey 100038382

© SERC (2012) © GeoPerspectives

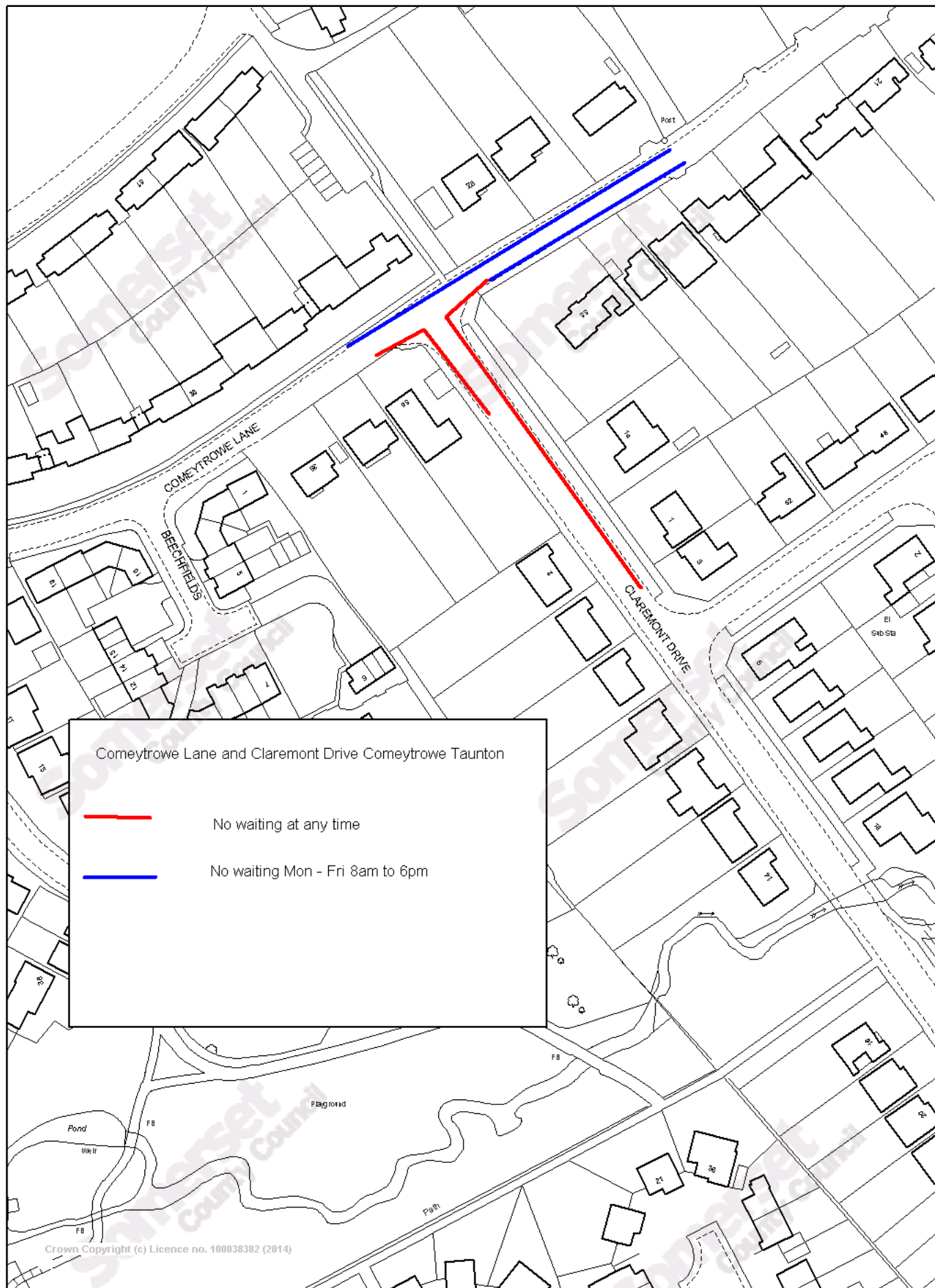
Date 4/6/2014

Scale 1/1250

Centre = 320623 E 123455 N



# Comeytrove Lane and Claremont Drive Taunton - Proposed waiting restrictions



© Crown Copyright and Database Right (2014)  
Ordnance Survey 100038382

© SERC (2012)    © GeoPerspectives

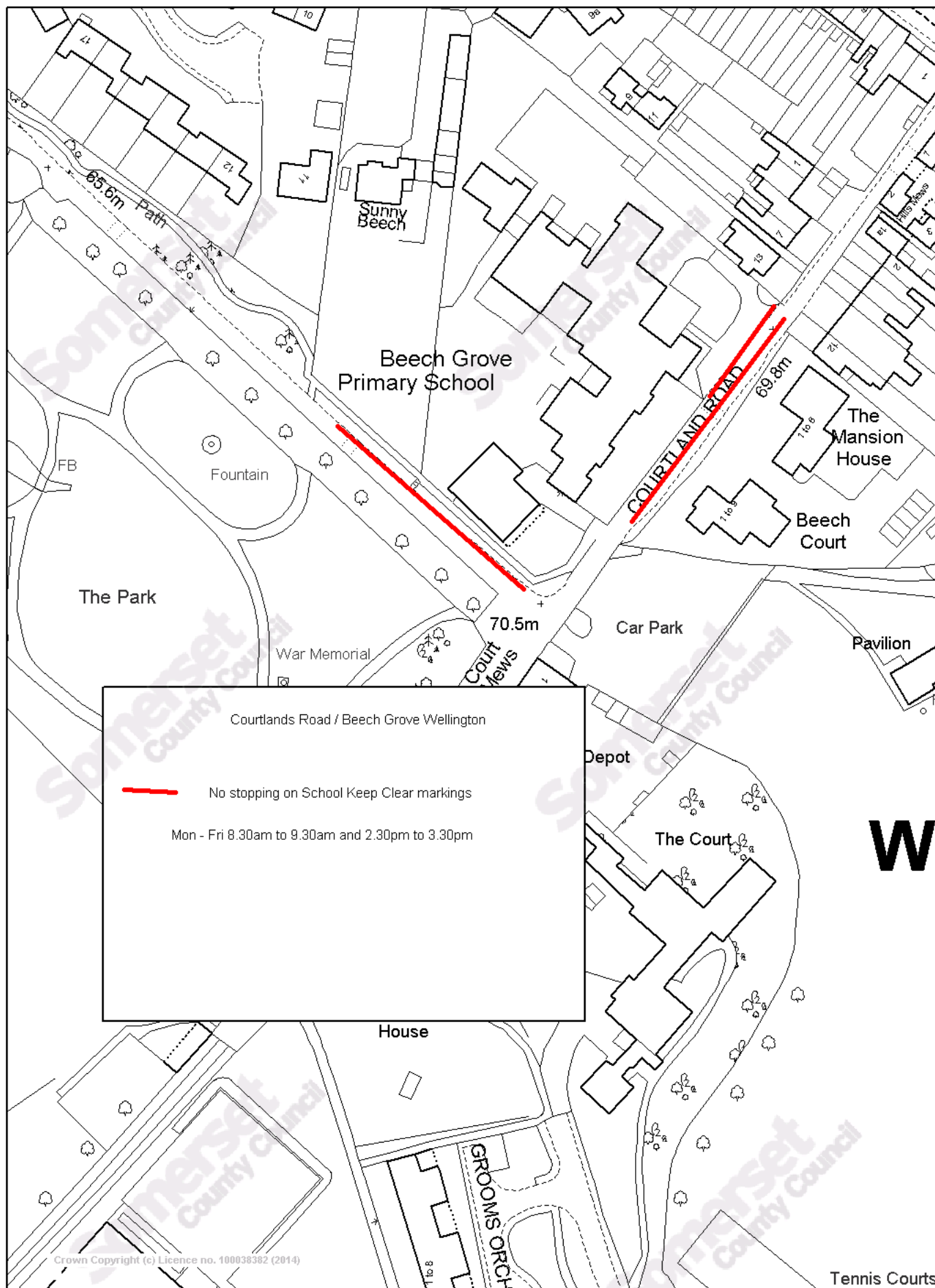
Date 4/6/2014

Scale 1/1250

Centre = 320888 E 123566 N



# Courtlands Road / Beech Grove Wellington - Proposed 'No stopping on SKC markings'



© Crown Copyright and Database Right (2014)  
Ordnance Survey 100038382

© SERC (2012) © GeoPerspectives

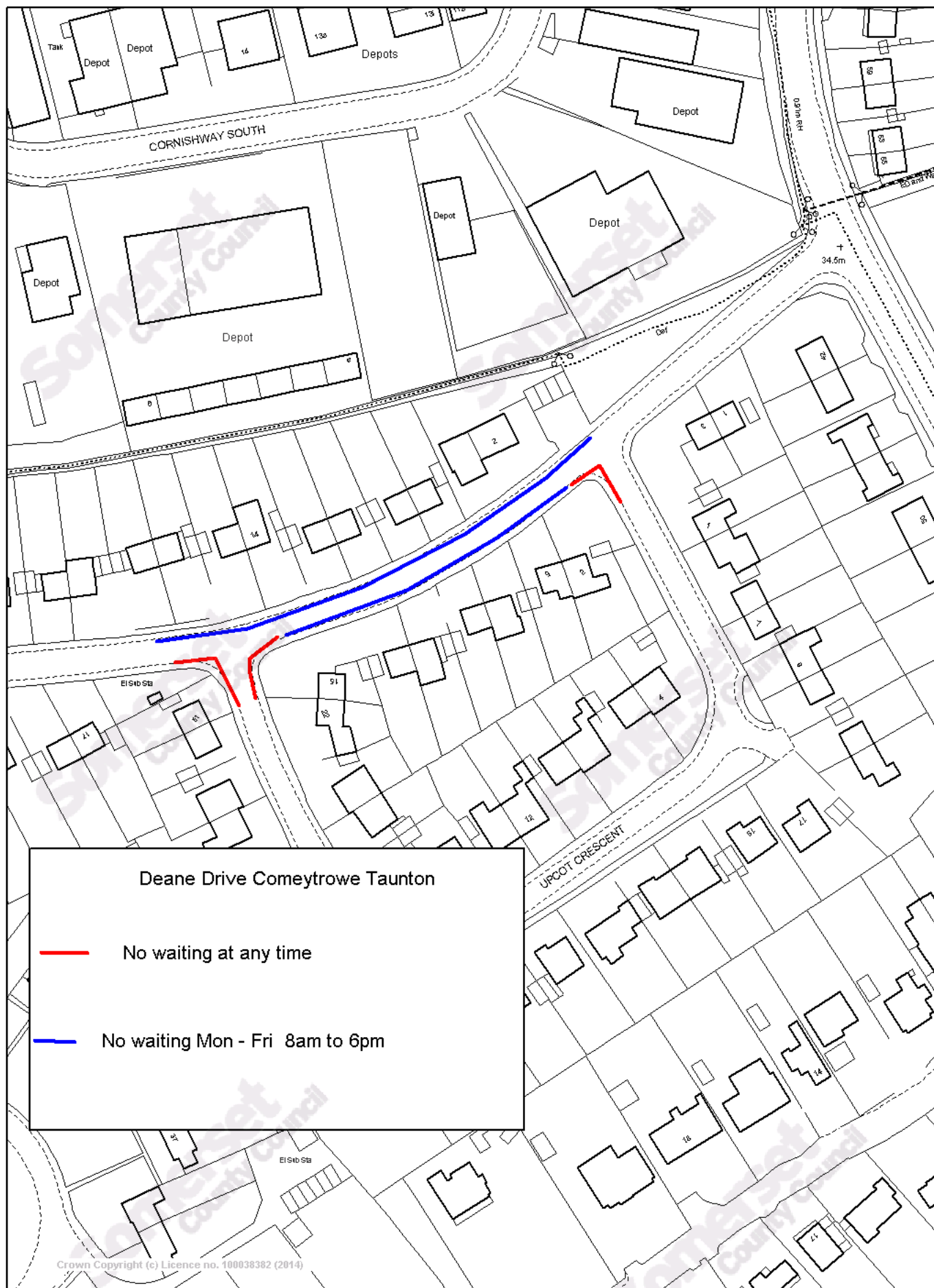
Date 29/5/2014

Scale 1/1250

Centre = 313468 E 120624 N



# Deane Drive Taunton = Proposed new waiting restrictions



© Crown Copyright and Database Right (2014)  
Ordnance Survey 100038382

© SERC (2012)    © GeoPerspectives

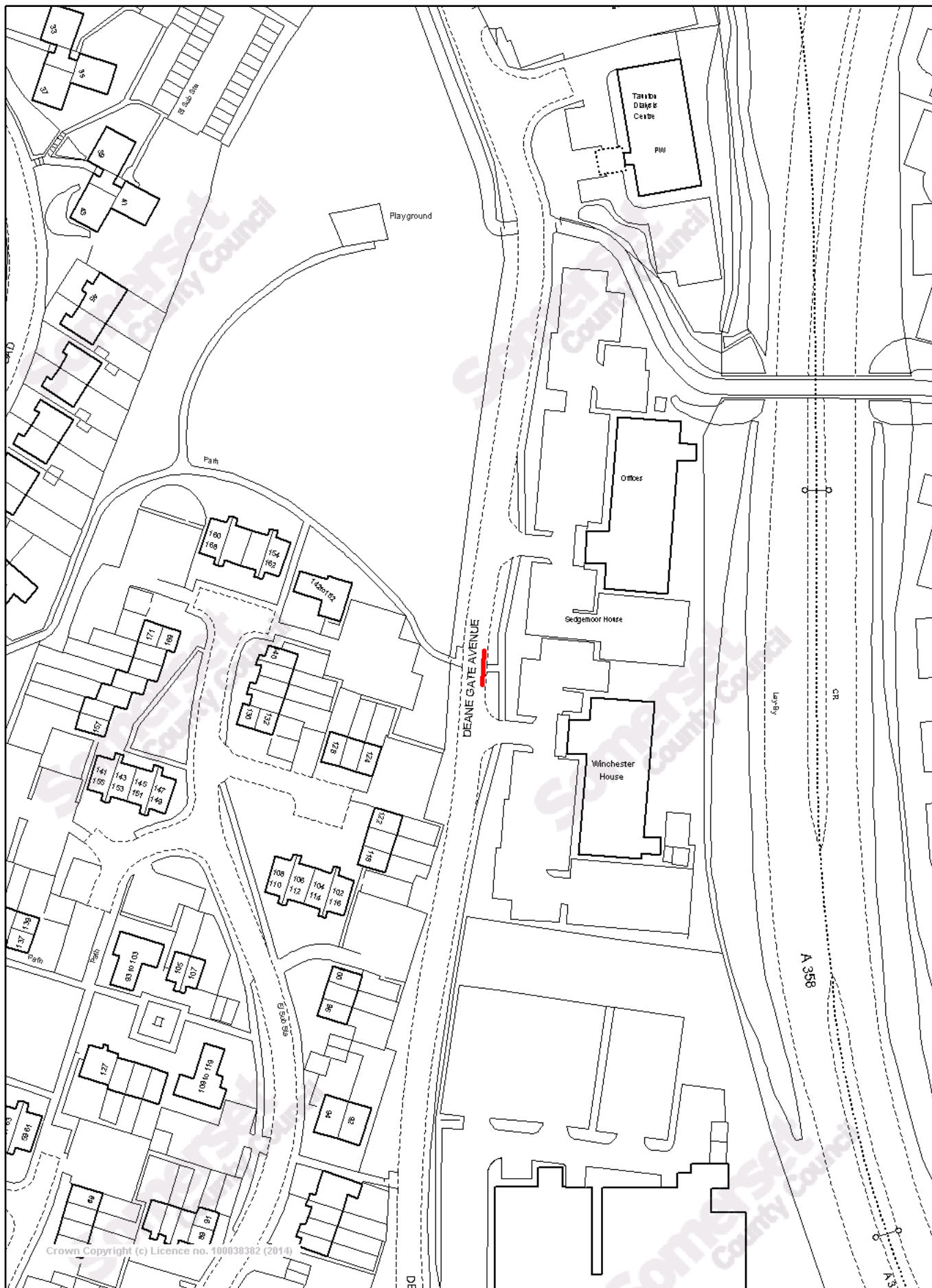
Date 26/6/2014

Scale 1/1250

Centre = 320929 E 123865 N



# Deane Gate Drive Taunton - Propsed double yellow lines (Red line)



© Crown Copyright and Database Right (2014)  
Ordnance Survey 100038382

© SERC (2012) © GeoPerspectives

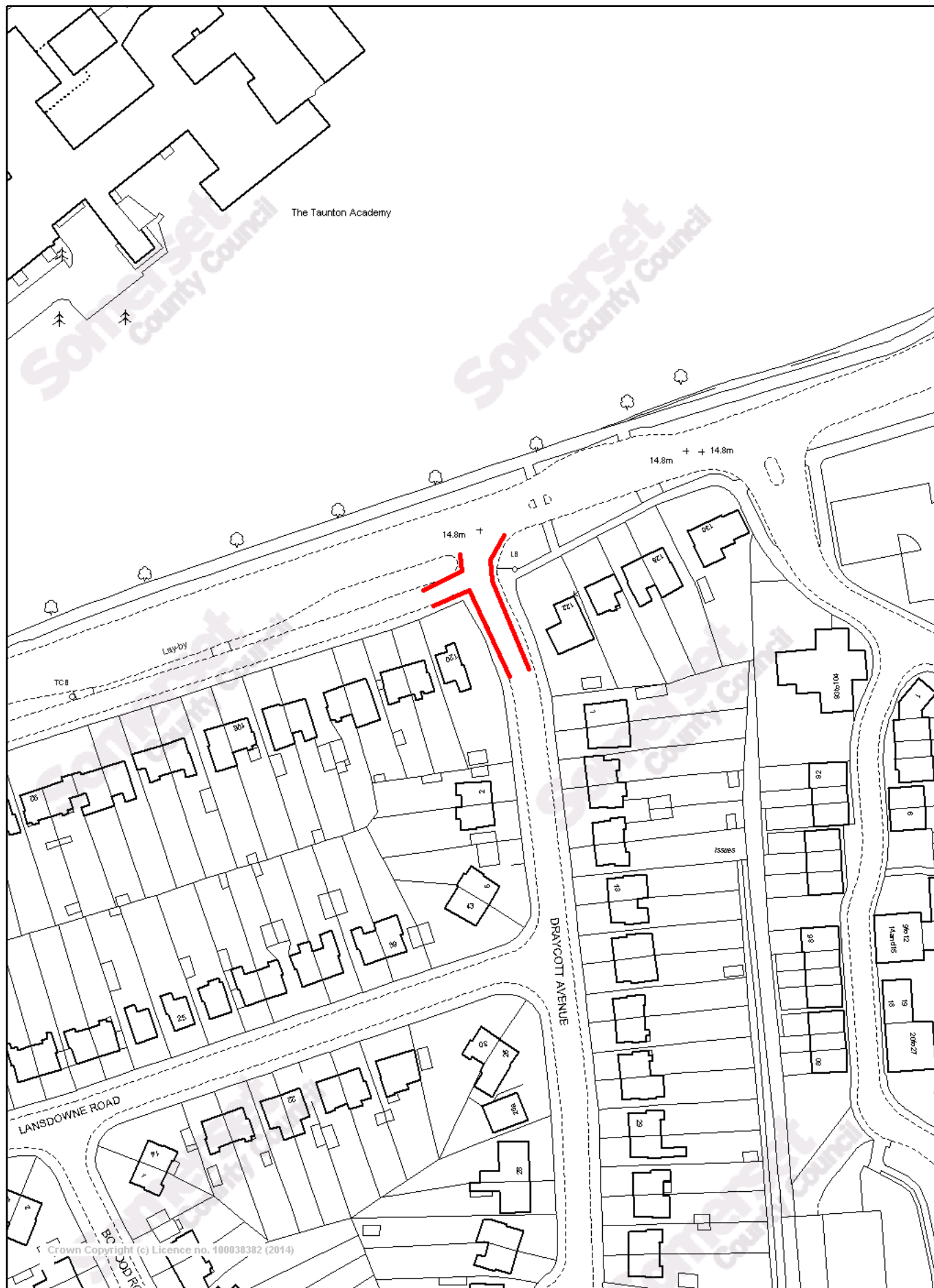
Date 29/5/2014

Scale 1/1250

Centre = 325282 E 125083 N



# Draycott Avenue Taunton - Proposed double yellow lines (Red lines)



© Crown Copyright and Database Right (2014)  
Ordnance Survey 100038382

© SERC (2012) © GeoPerspectives

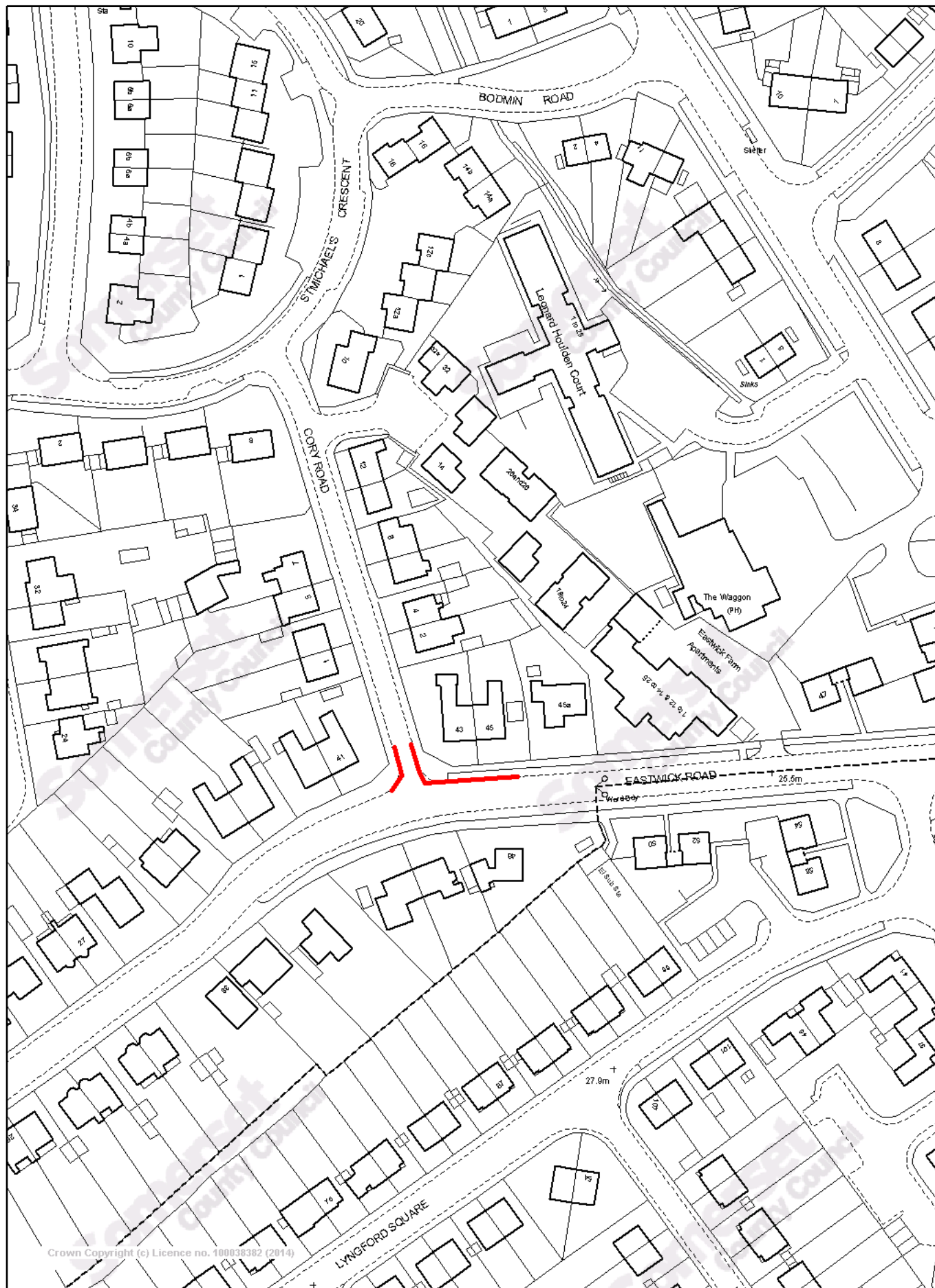
Date 29/5/2014

Scale 1/1250

Centre = 323448 E 125864 N



# Eastwick Road/Cory Road Taunton - Proposed double yellow lines (Red lines)



Crown Copyright (c) Licence no. 100038382 (2014)



© Crown Copyright and Database Right (2014)  
Ordnance Survey 100038382

© SERC (2012) © GeoPerspectives

Date 29/5/2014

Scale 1/1250

Centre = 323185 E 126481 N



# Fairfield Road, Taunton - Proposed double yellow lines (Red lines)



Crown Copyright (c) Licence no. 100038382 (2014)



© Crown Copyright and Database Right (2014)  
Ordnance Survey 100038382

© SERC (2012) © GeoPerspectives

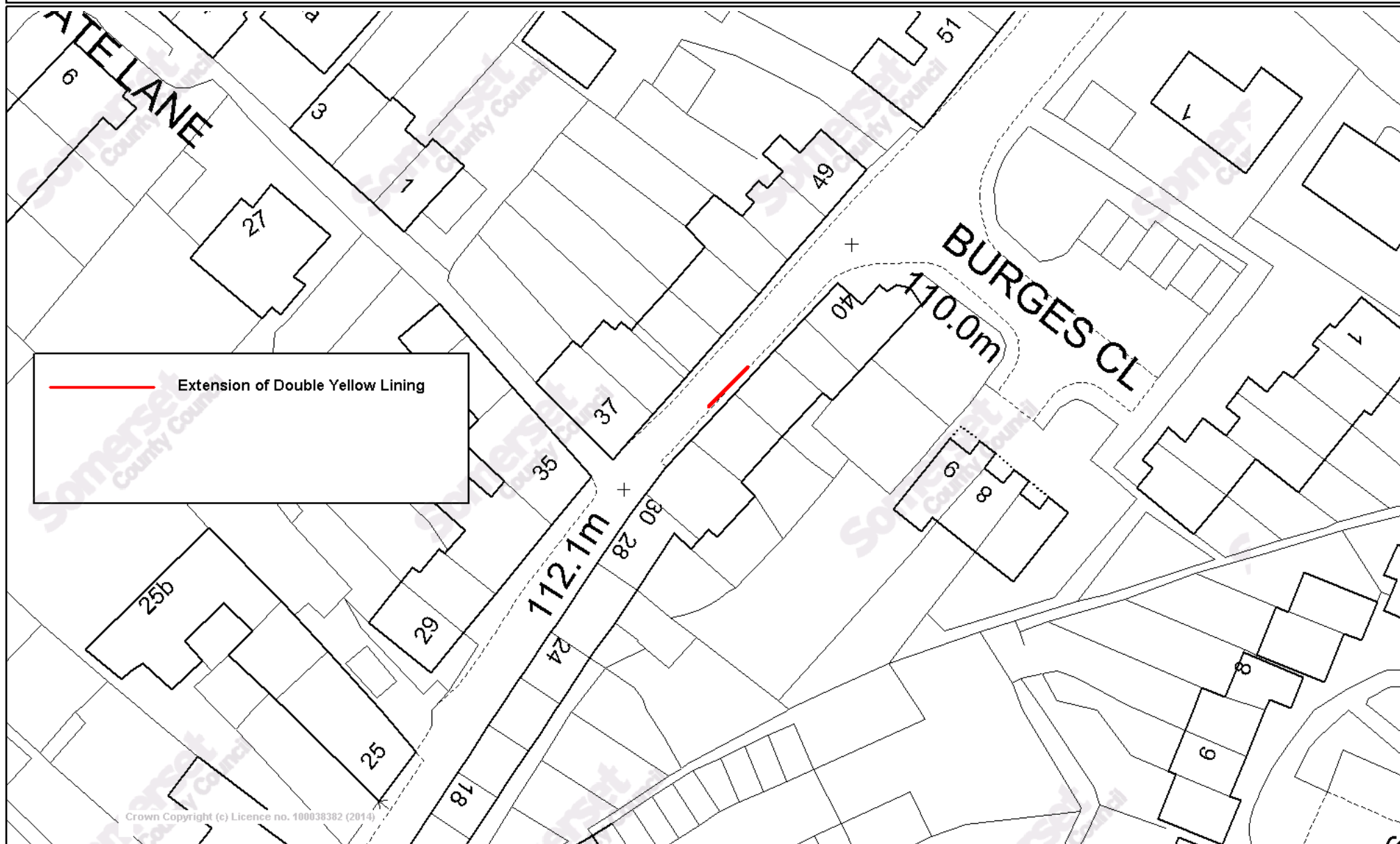
Date 29/5/2014

Scale 1/1250

Centre = 323813 E 126427 N



# Golden Hill, Wiveliscombe - Proposed Waiting Restriction



© Crown Copyright and Database Right (2014).  
Ordnance Survey 100038382

© SERC (2012)    © GeoPerspectives

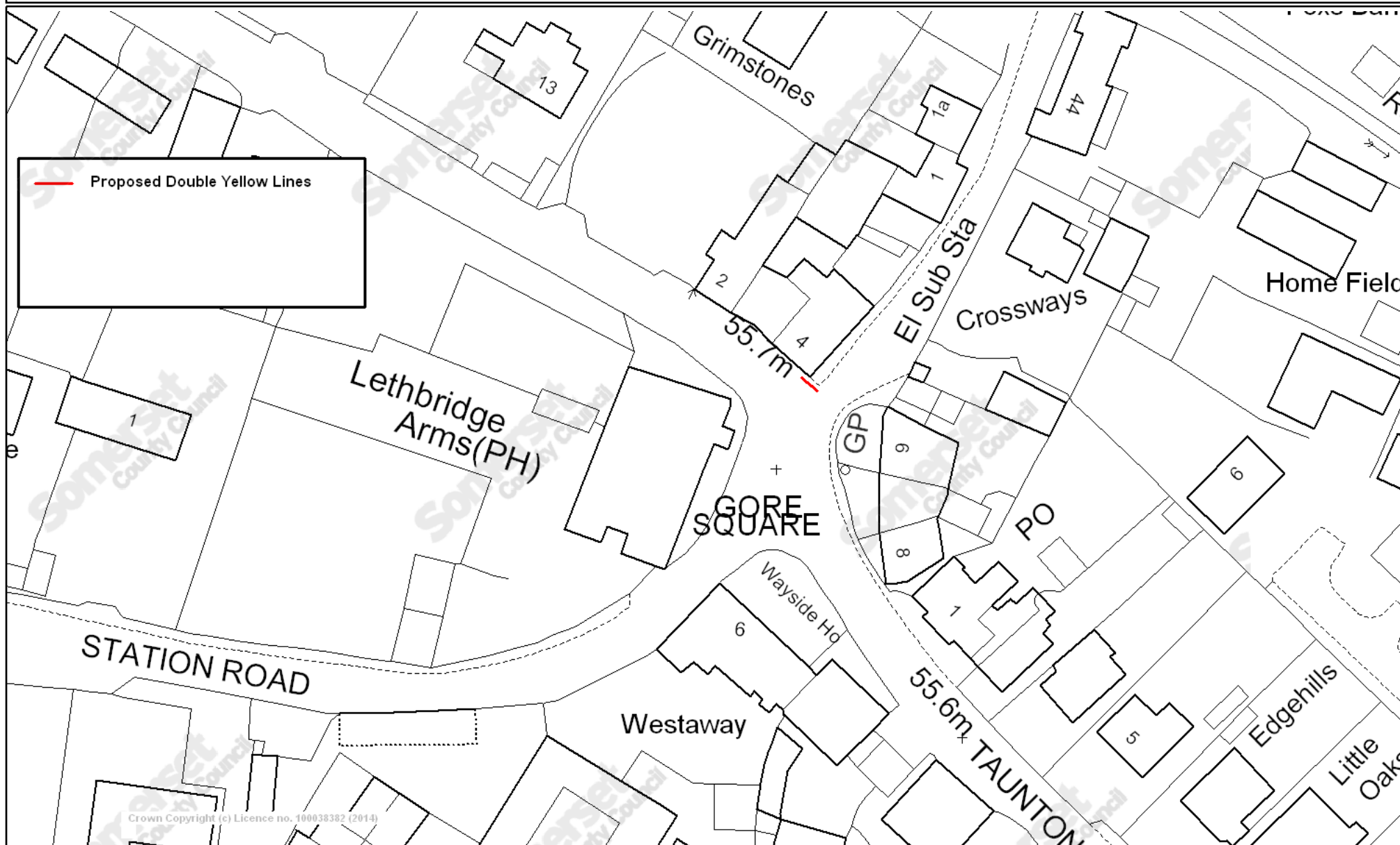
Date 18/9/2014

Scale 1/597

Centre = 308274 E 128032 N



# Gore Square, Bishops Lydeard - Proposed Double Yellow Lines



Crown Copyright (c) Licence no. 100038382 (2014)



© Crown Copyright and Database Right (2014).  
Ordnance Survey 100038382

© SERC (2012) © GeoPerspectives

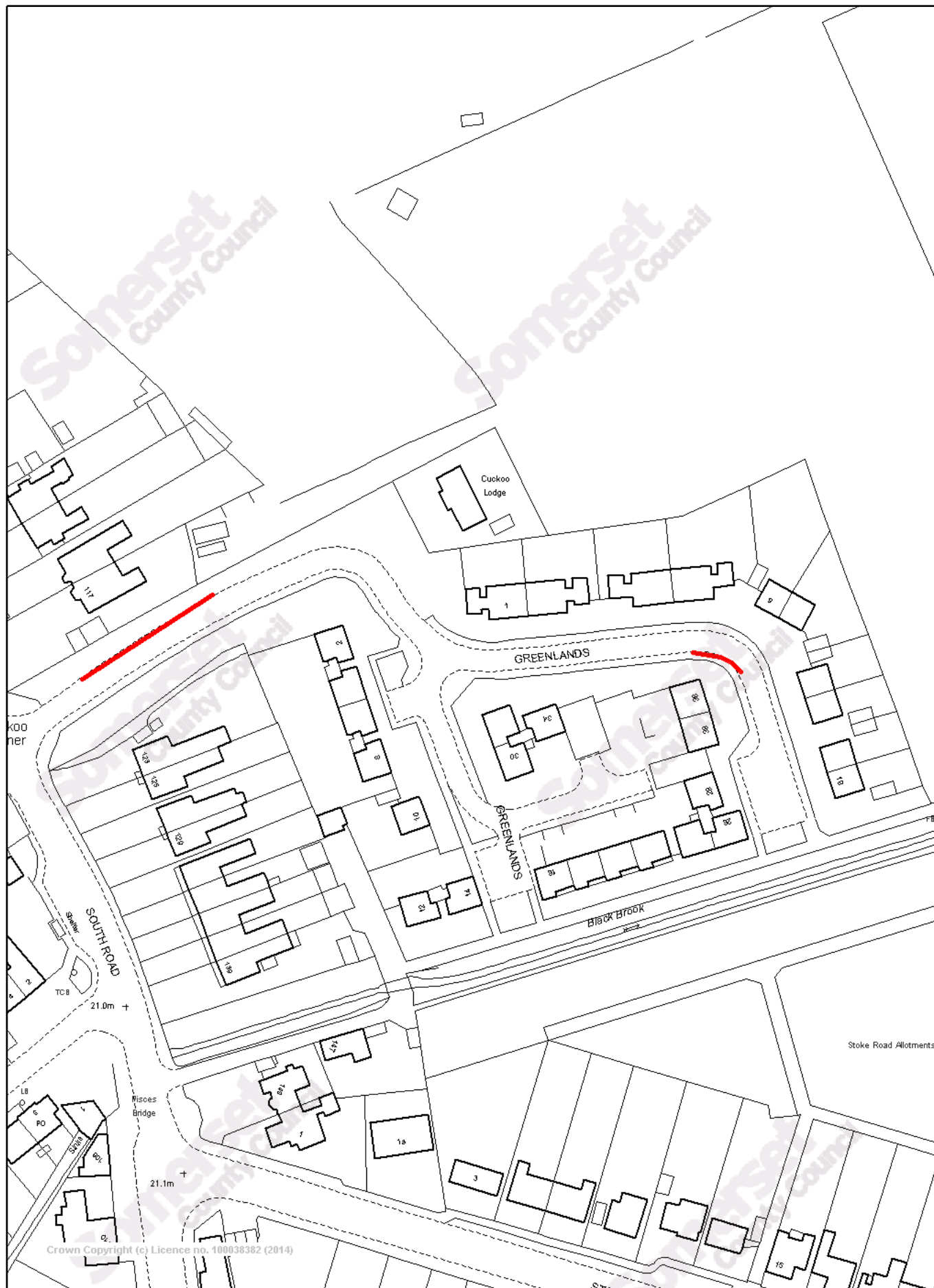
Date 5/12/2014

Scale 1/762

Centre = 316791 E 129147 N



# Greenlands Taunton - Proposed double yellow lines (Red Lines)



© Crown Copyright and Database Right (2014)  
Ordnance Survey 100038382

© SERC (2012)    © GeoPerspectives

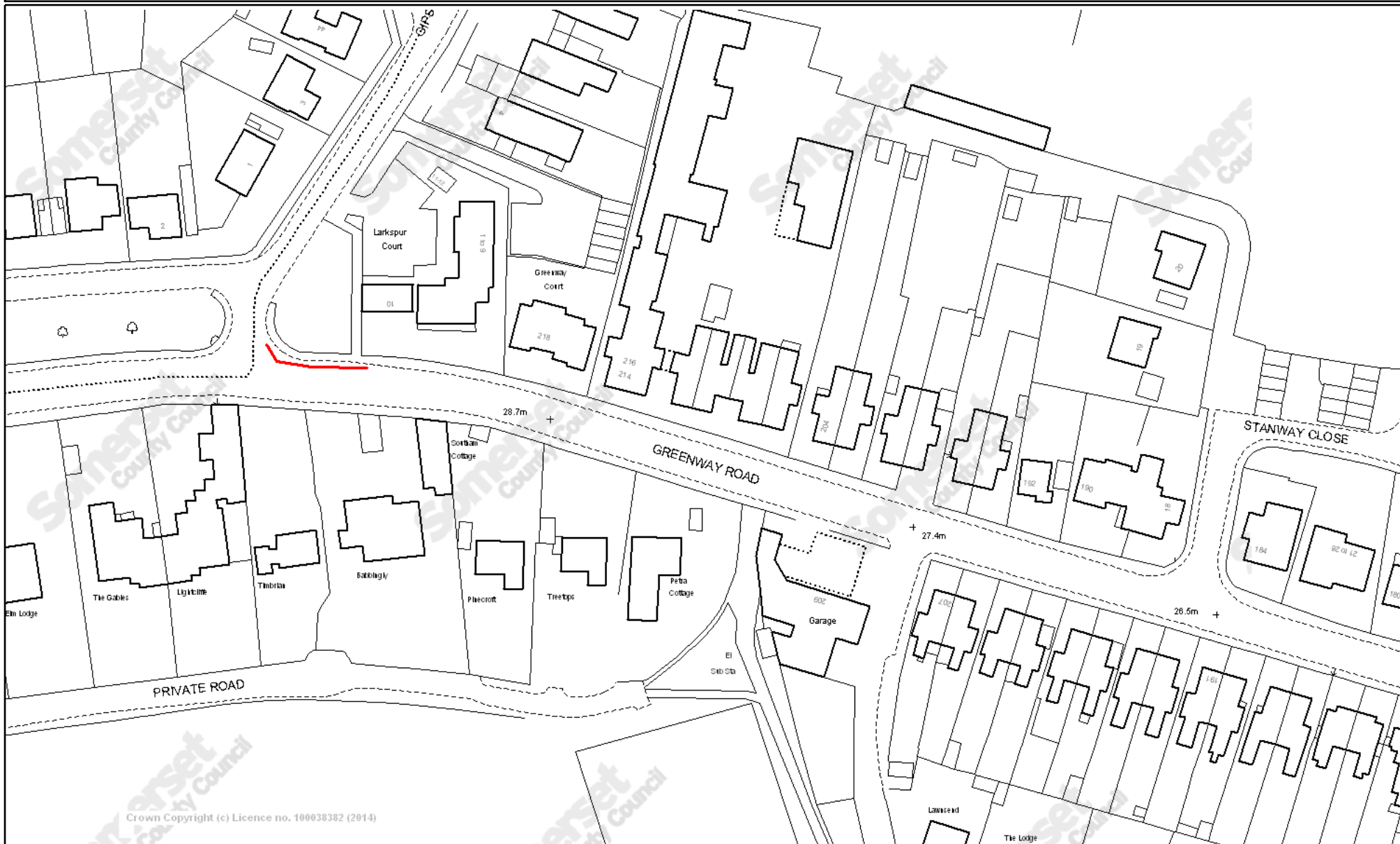
Date 29/5/2014

Scale 1/1250

Centre = 323851 E 123537 N



# Greenway Road, Taunton - Proposed Double Yellow Lines (Red Line)



© Crown Copyright and Database Right (2014).  
Ordnance Survey 100038382

© SERC (2012)    © GeoPerspectives

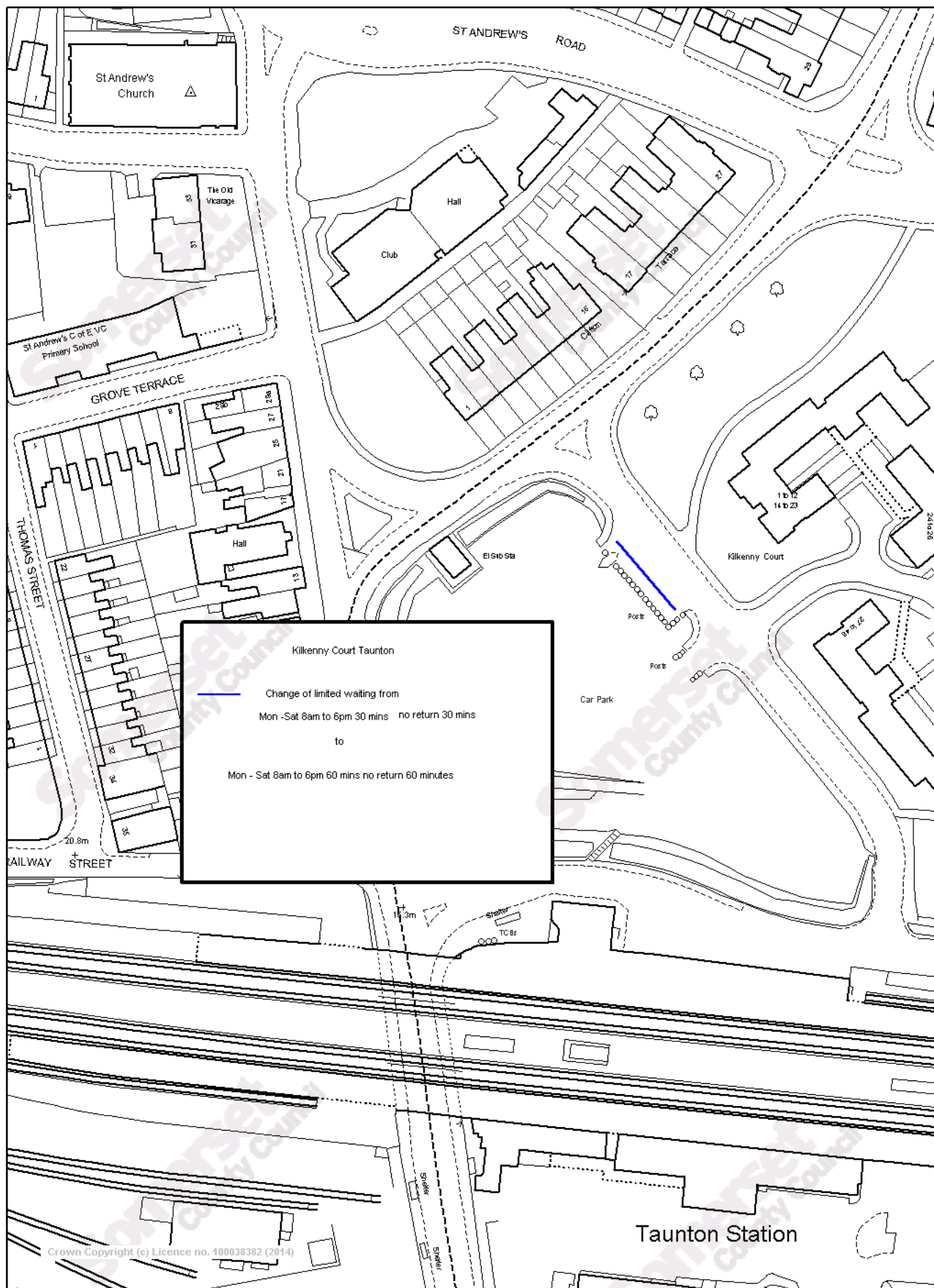
Date 5/12/2014

Scale 1/1137

Centre = 321788 E 126070 N



# Kilkenny Court Taunton - Change of limited waiting (Blue line)



© Crown Copyright and Database Right (2014)  
 Ordnance Survey 100038382

© SERC (2012) © GeoPerspectives

Date 29/5/2014

Scale 1/1250

Centre = 322699 E 125560 N



# Kingston Road Taunton - Change from single to double yellow line (Red line)



© Crown Copyright and Database Right (2014)  
Ordnance Survey 100038382

© SERC (2012) © GeoPerspectives

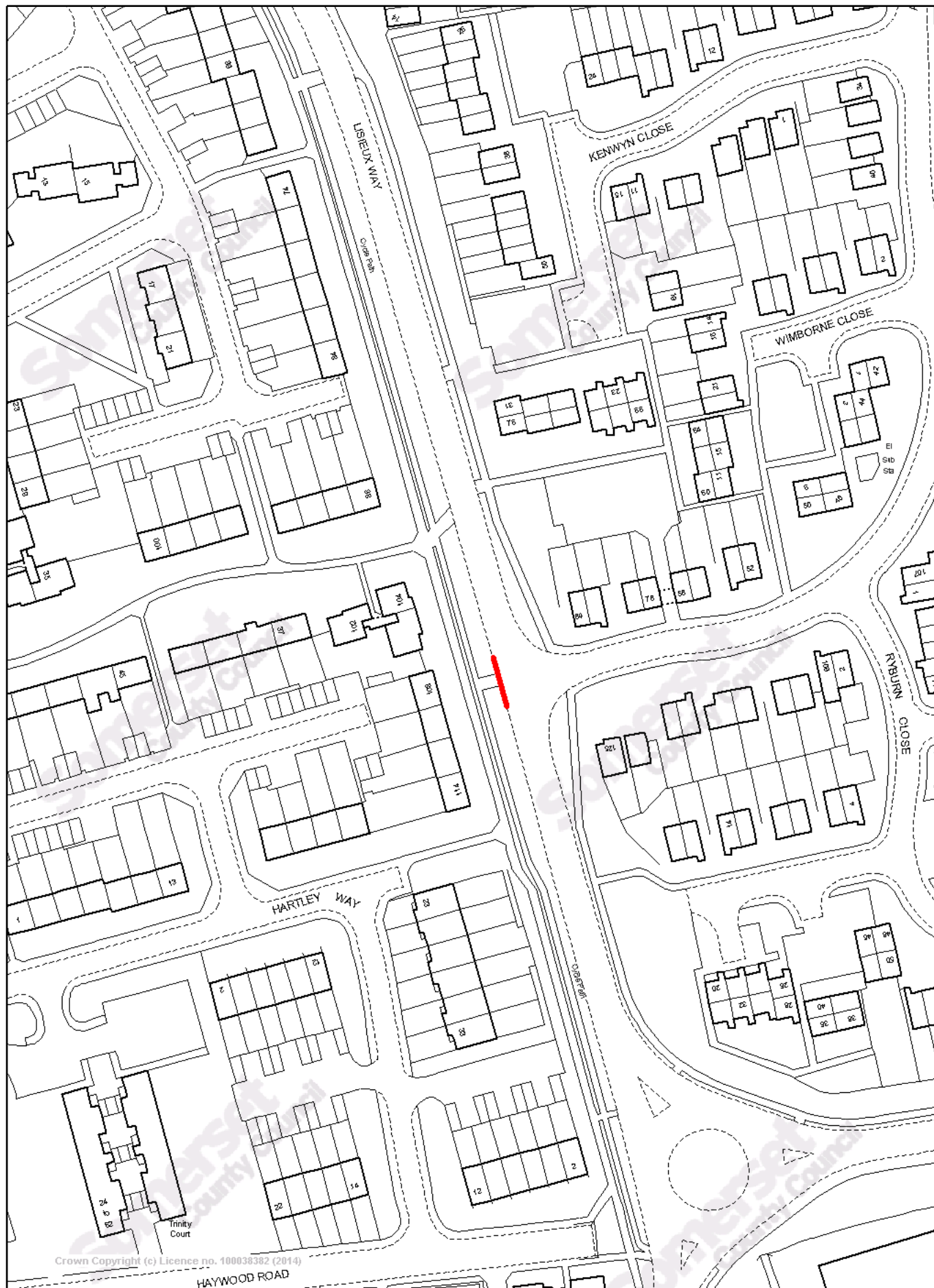
Date 3/6/2014

Scale 1/1250

Centre = 322597 E 125866 N



# Lisieux Way Taunton - Proposed double yellow lines (Red line)



© Crown Copyright and Database Right (2014)  
Ordnance Survey 100038382

© SERC (2012) © GeoPerspectives

Date 29/5/2014

Scale 1/1250

Centre = 324640 E 124044 N



# Plais Street Taunton - Proposed double yellow lines (Red line)



© Crown Copyright and Database Right (2014)  
Ordnance Survey 100038382

© SERC (2012) © GeoPerspectives

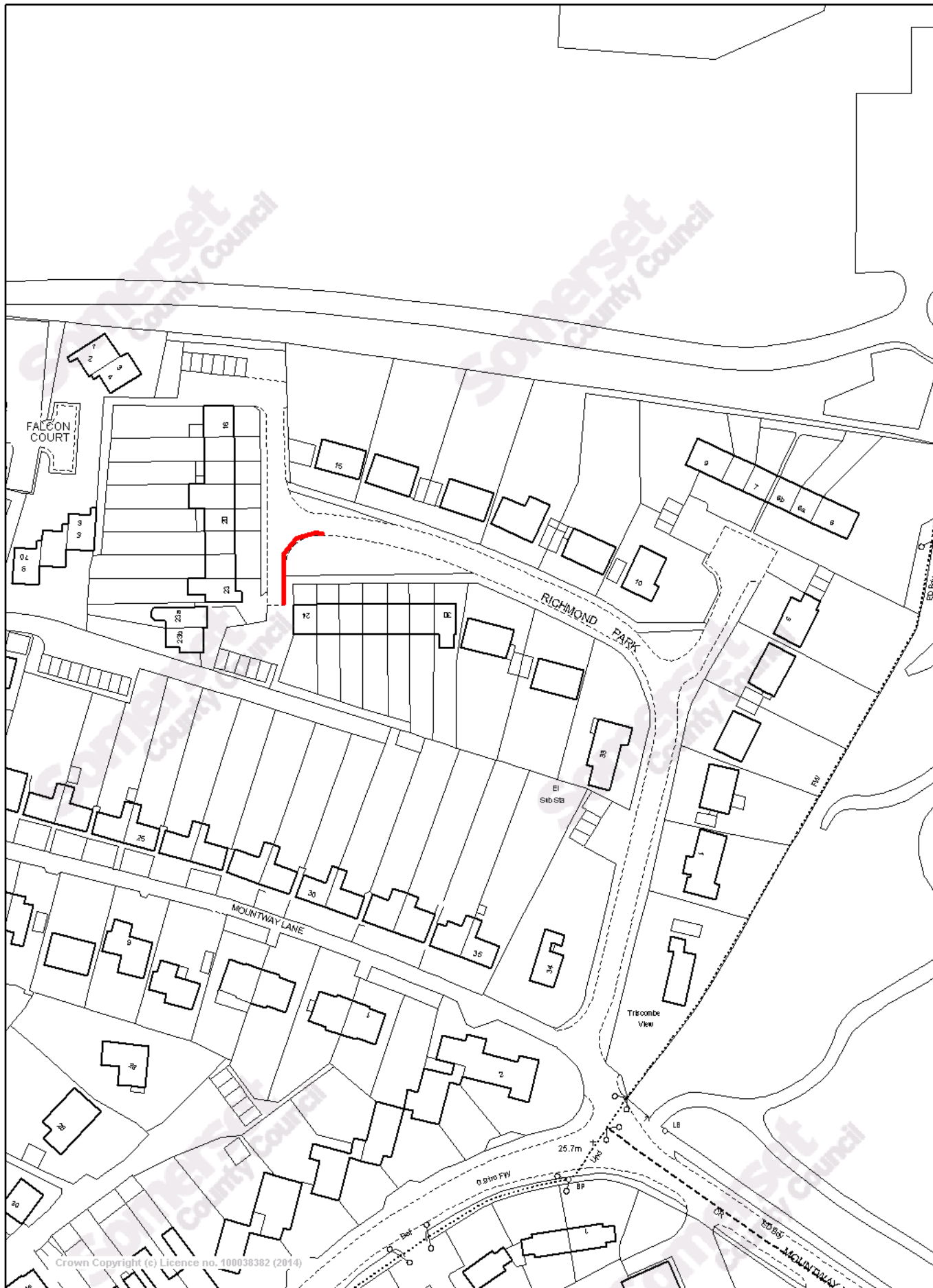
Date 4/6/2014

Scale 1/1250

Centre = 322960 E 125586 N



# Richmond Park Bishops Hull - Proposed double yellow lines (Red line)



Crown Copyright (c) Licence no. 100038382 (2014)



© Crown Copyright and Database Right (2014)  
Ordnance Survey 100038382

© SERC (2012)      © GeoPerspectives

Date 10/6/2014

Scale 1/1250

Centre = 321267 E 124686 N



## South Road, Taunton - Proposed Waiting Restrictions



© Crown Copyright and Database Right (2014).  
Ordnance Survey 100038382

© SERC (2012)    © GeoPerspectives

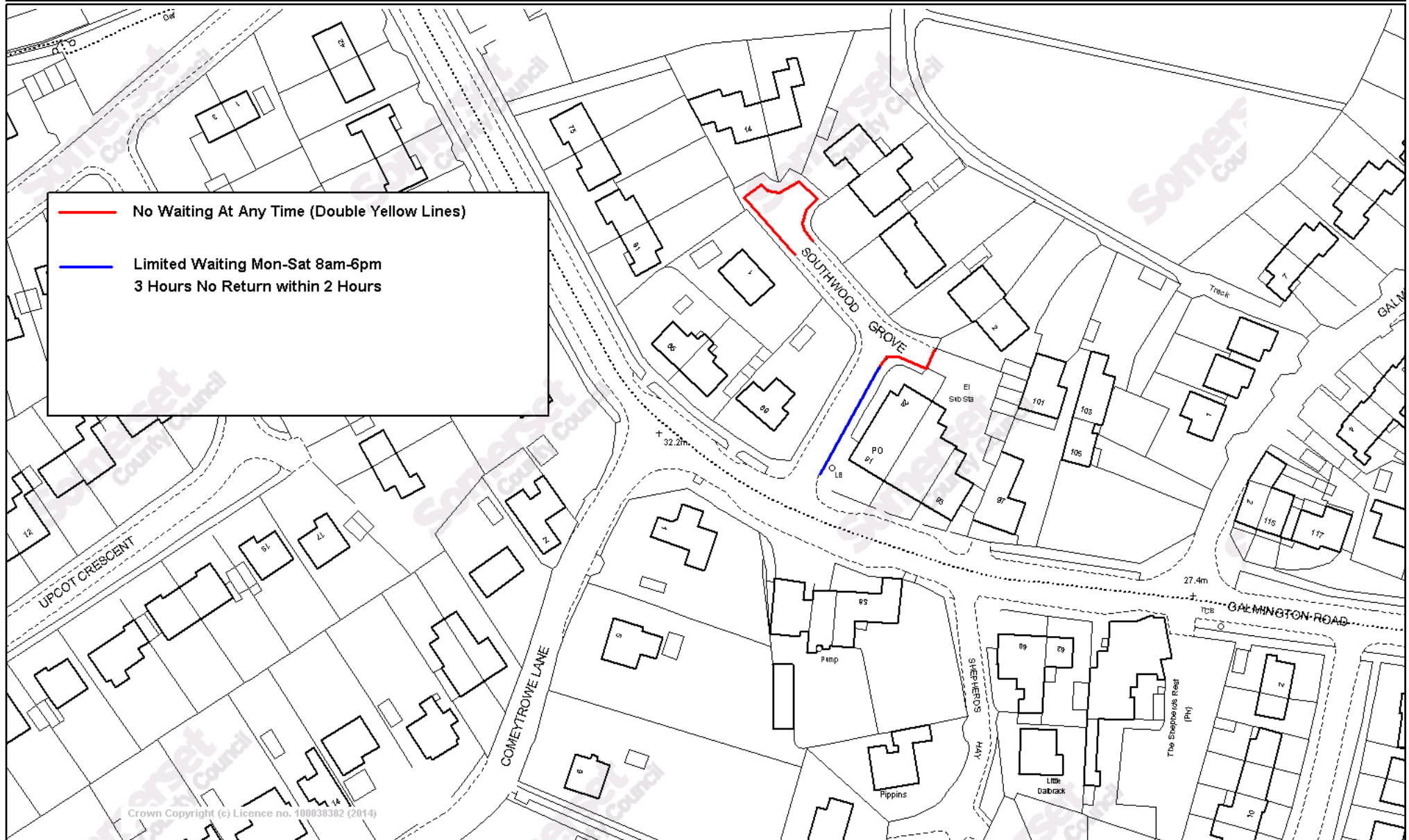
Date 18/9/2014

Scale 1/1025

Centre = 323343 E 124076 N



# Southwood Grove, Galmington, Taunton - Proposed Waiting Restrictions



© Crown Copyright and Database Right (2014).  
Ordnance Survey 100038382

© SERC (2012)    © GeoPerspectives

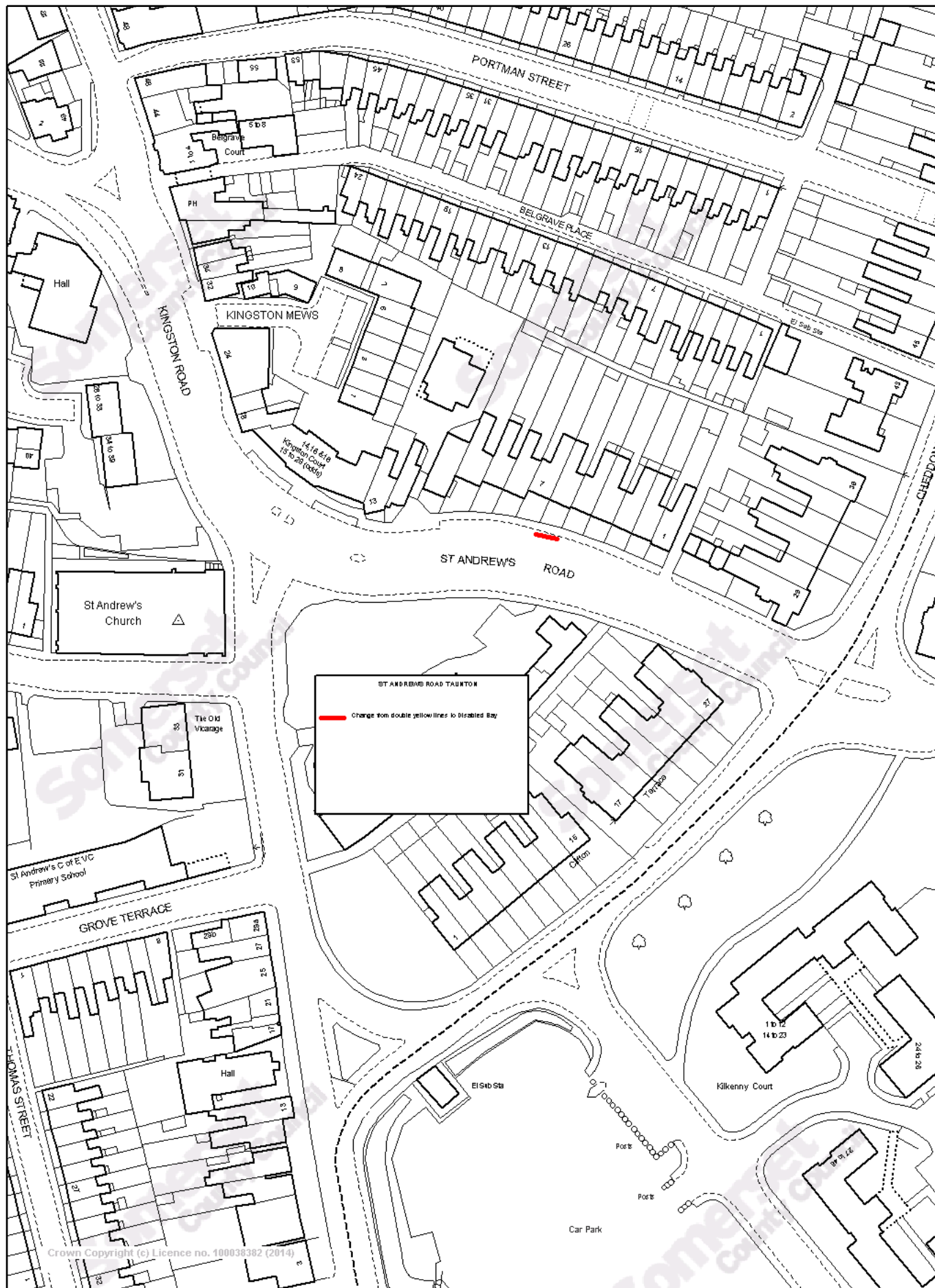
Date 18/9/2014

Scale 1/1183

Centre = 321095 E 123849 N



# St Andrews Road Taunton - Change from double yellow lines to 24 hour Disabled bay (Red lines)



© Crown Copyright and Database Right (2014)  
Ordnance Survey 100038382

© SERC (2012) © GeoPerspectives

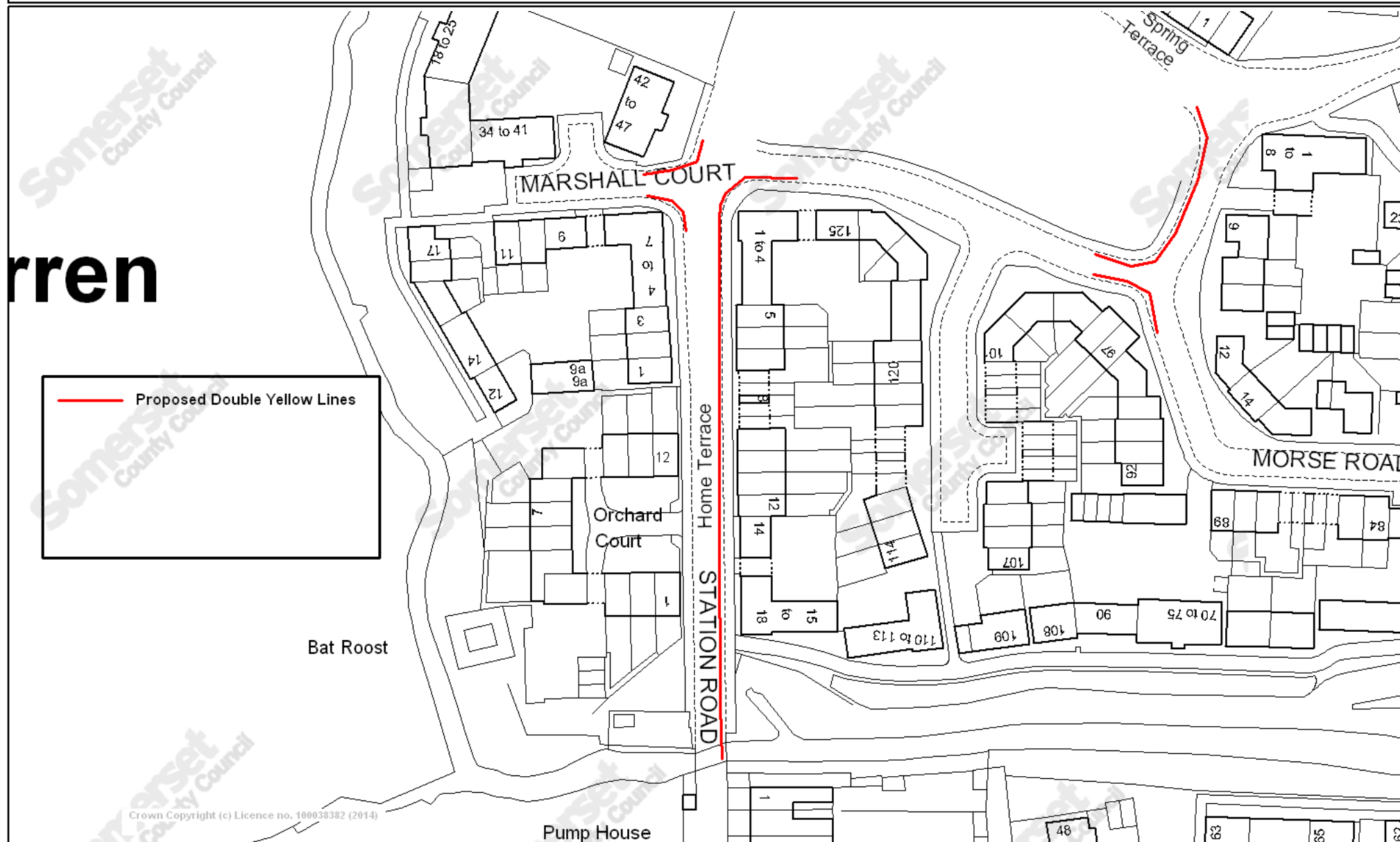
Date 3/6/2014

Scale 1/1250

Centre = 322702 E 125688 N



# Station Road/Marshall Court/Morse Road - Norton Fitzwarren (Proposed Double Yellow Lines)



© Crown Copyright and Database Right (2014).  
Ordnance Survey 100038382

© SERC (2012)    © GeoPerspectives

Date 5/12/2014

Scale 1/1060

Centre = 319484 E 125750 N



# Stoke Road Taunton - Proposed day time waiting restriction



© Crown Copyright and Database Right (2014)  
Ordnance Survey 100038382

© SERC (2012) © GeoPerspectives

Date 29/5/2014

Scale 1/1250

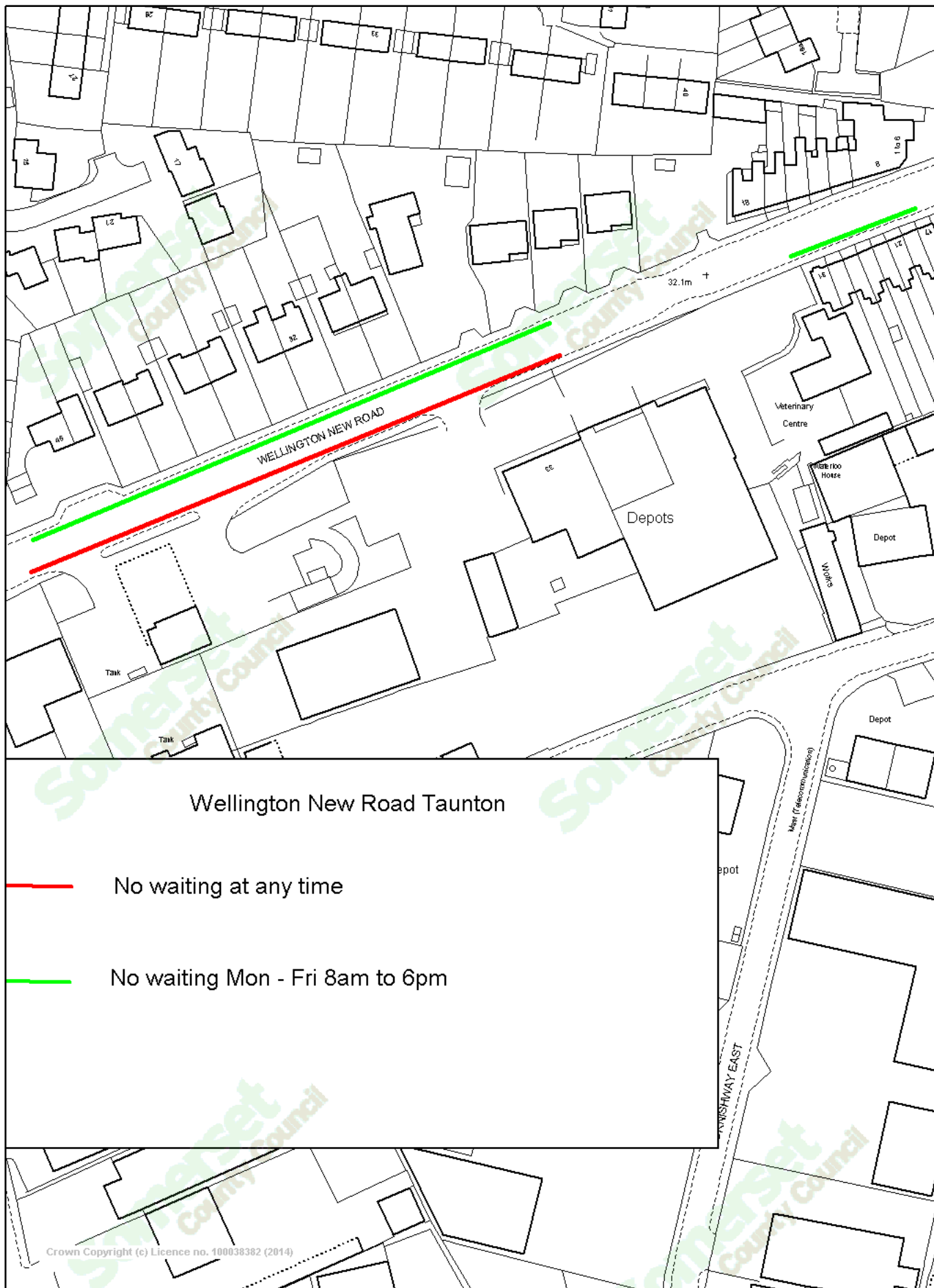
Centre = 323952 E 123345 N



## This is a technical street map from Somerset County Council. It depicts a residential neighborhood with several streets and numerous numbered houses. Key streets include Waterfield Drive, Silk Mills Road, Wellington New Road, Water Field Close, and Baggers Close. A prominent red line is drawn across Silk Mills Road, likely indicating a specific location or boundary. Other features labeled include 'Depot', 'Garage', and 'Governor'. The map also shows various smaller roads like Great Meadow and Tatnall Deane. A large watermark for 'Somerset County Council' is visible diagonally across the entire map. At the bottom left, there is a copyright notice: 'Crown Copyright (c) Licence no. 100038382 (2014)'.



# Wellington New Road Taunton - Proposed new waiting restrictions



© Crown Copyright and Database Right (2014)  
Ordnance Survey 100038382

© SERC (2012) © GeoPerspectives

Date 10/7/2014

Scale 1/1250

Centre = 320893 E 124200 N

